Check for updates

RESEARCH ARTICLE

REVISED Quaternary aminostratigraphies for the eastern North European Plain.

[version 2; peer review: 2 approved]

Ellie Nelson[1], Dustin White[1], Lucy Wheeler[1], Stefan Meng[2], Marcin Szymanek[3], Jaqueline Strahl[4], Michael Hein[5,6], Witold P. Alexandrowicz[7], Brigitte Urban[5], Samantha Greeves[1], Mareike Stahlschmidt[8,9], Ralf-Dietrich Kahlke[10], Tobias Lauer[11], David Colin Tanner[12], Kirsty E.H Penkman[1]

[1]Department of Chemistry, University of York Department of Chemistry, York, England, YO10 5DD, UK
[2]Institute of Geography and Geology, Universitat Greifswald, Greifswald, Mecklenburg-Vorpommern, Domstraße 11 17489, Germany
[3]Faculty of Geology, University of Warsaw, Warsaw, Masovian Voivodeship, 02-089, Poland
[4]Land Brandenburg Landesamt fur Bergbau Geologie und Rohstoffe, Cottbus, Brandenburg, 03046, Germany
[5]Institute of Ecology, Leuphana University of Lüneburg, Lüneburg, Lower Saxony, 21335, Germany
[6]LeipzigLab - Historical Anthropospheres Working Group, Universitat Leipzig, Leipzig, Saxony, 04107, Germany
[7]AGH University of Science and Technology Faculty of Geology Geophysics and Environmental Protection, Kraków, Lesser Poland Voivodeship, 30-059, Poland
[8]Department of Evolutionary Anthropology, University of Vienna, Wien, 1030, Austria
[9]Human Evolution and Archaeological Sciences (HEAS), University of Vienna, Wien, 1030, Austria
[10]Senckenberg Research Station of Quaternary Period Palaeontology, Weimar, Thuringia, D-99423, Germany
[11]Terrestrial Sedimentology, Department of Geosciences, Eberhard Karls Universitat Tubingen, Tübingen, Baden-Württemberg, 72076, Germany
[12]LIAG Institute for Applied Physics, Hannover, 30655, Germany

v2 **First published:** 22 Dec 2025, **5**:396
https://doi.org/10.12688/openreseurope.21815.1
Latest published: 17 Jun 2026, **5**:396
https://doi.org/10.12688/openreseurope.21815.2

Abstract

The eastern North European Plain is an important area for studying Quaternary climate change and archaeology; however, providing chronological constraints for sedimentary deposits can be challenging. Amino acid geochronology (AAG) is a relative dating technique that has been useful in correlating isolated Quaternary sequences. The intra-crystalline protein decomposition (IcPD) approach to AAG using the opercula of *Bithynia* snails has previously been used to provide relative dating frameworks across northern and central Europe in areas where the integrated diagenetic temperature can be assumed to be similar. Here, the first aminostratigraphies for the eastern North European Plain are presented, incorporating deposits from at least the last ~1 Ma, which are used to assess the

Open Peer Review

Approval Status ✓ ✓

	1	2
version 2 (revision) 17 Jun 2026		
version 1 22 Dec 2025	✓ view	✓ view

1. **Darrell Kaufman**, Northern Arizona University, Flagstaff, USA

2. **Ian Candy**, Royal Holloway, University of London, Egham, UK

current age attributions to Middle and Late Pleistocene interglacials. These aminostratigraphies are then used to explore expected differences in the extent of IcPD due to differing temperature histories across the study area. Correlations of opercula to regional pollen assemblages representative of the Holsteinian, Eemian and Holocene are used to evaluate the temporal resolution achievable by IcPD within a given interglacial. This work has produced four new aminostratigraphies that can now be used as reference datasets for relative age estimation for the late Middle Pleistocene to the Holocene in the eastern North European Plain.

Plain language summary
The eastern North European Plain is an important region for studying past climate change over the last million years. In this area, the climate has cycled between cold periods (when ice sheets covered most of the region) and warm periods (when sea levels were much higher than today). Records of these changes are preserved in sediments, but to understand when and how these dramatic shifts in climate occurred, these need to be dated. This can be challenging, as most dating techniques do not extend this far back in time, or the sediments lack the material required for dating. In this study, we have used amino acid geochronology on fossil snails to place these sediments in relative order of age and to narrow down the period during which they were deposited. The work establishes four new chronological frameworks that can be used as references for future studies of the Quaternary period (the last 2.6 million years). This will enable us to better understand the effects of past climate change in the eastern North European Plain on the animals and plants that existed during this time, including Palaeolithic humans.

Keywords
aminostratigraphy, geochronology, pollen stratigraphy, Middle Pleistocene

This article is included in the European Research Council (ERC) gateway.

This article is included in the Horizon 2020 gateway.

Any reports and responses or comments on the article can be found at the end of the article.

Corresponding author: Ellie Nelson (ellie.nelson@york.ac.uk)

Author roles: Nelson E: Data Curation, Formal Analysis, Investigation, Methodology, Project Administration, Software, Validation, Visualization, Writing – Original Draft Preparation, Writing – Review & Editing; **White D**: Data Curation, Formal Analysis, Investigation, Project Administration, Resources, Validation, Writing – Review & Editing; **Wheeler L**: Data Curation, Formal Analysis, Investigation, Project Administration, Writing – Review & Editing; **Meng S**: Resources, Validation, Writing – Review & Editing; **Szymanek M**: Resources, Validation, Writing – Review & Editing; **Strahl J**: Resources, Validation, Writing – Review & Editing; **Hein M**: Resources, Validation, Writing – Review & Editing; **Alexandrowicz WP**: Resources, Validation, Writing – Review & Editing; **Urban B**: Resources, Validation, Writing – Review & Editing; **Greeves S**: Data Curation, Investigation, Project Administration, Writing – Review & Editing; **Stahlschmidt M**: Resources, Validation, Writing – Review & Editing; **Kahlke RD**: Resources, Validation, Writing – Review & Editing; **Lauer T**: Resources, Validation, Writing – Review & Editing; **Tanner DC**: Resources, Validation, Writing – Review & Editing; **Penkman KEH**: Conceptualization, Formal Analysis, Funding Acquisition, Investigation, Methodology, Project Administration, Supervision, Validation, Visualization, Writing – Original Draft Preparation, Writing – Review & Editing

Competing interests: No competing interests were disclosed.

Grant information: This project has received funding from the European Research Council (ERC) under the European Union's Horizon 2020 research and innovation programme (grant agreement No. 865222).
The funders had no role in study design, data collection and analysis, decision to publish, or preparation of the manuscript.

Copyright: © 2026 Nelson E *et al*. This is an open access article distributed under the terms of the Creative Commons Attribution License , which permits unrestricted use, distribution, and reproduction in any medium, provided the original work is properly cited.

How to cite this article: Nelson E, White D, Wheeler L *et al.* **Quaternary aminostratigraphies for the eastern North European Plain. [version 2; peer review: 2 approved]** Open Research Europe 2026, **5**:396 https://doi.org/10.12688/openreseurope.21815.2

First published: 22 Dec 2025, **5**:396 https://doi.org/10.12688/openreseurope.21815.1

REVISED **Amendments from Version 1**

We have revised the manuscript to incorporate the constructive feedback provided by both reviewers. Specifically, we have reconsidered and clarified the division of sites into sub-regions within the eastern North European Plain (eNEP) and better illustrated the impact of temperature on the extent of IcPD observed in opercula across the study region.

To achieve this, we transitioned from sub-regions defined by geographical areas to a climate-driven approach. Using historical climate reanalysis, we grouped sites with similar temperature histories via hierarchical clustering. Small variations in climate across the eNEP have resulted in six distinct clusters that, while largely consistent with our original sub-regional attributions, define these sub-regions based on similar temperature regimes.

Additionally, we have included a new figure (Figure 3) to visualize the relationship between temperature variability (e.g., mean annual temperature, annual range, duration of cold conditions) and the extent of intra-crystalline protein degradation (IcPD). We believe these refinements strengthen our argument that subtle climate-driven burial temperature gradients significantly influence IcPD, resulting in predictable trends within and between sub-regions. Furthermore, this underscores the necessity of defining sub-regions based on temperature regimes when constructing robust aminostratigraphies.

Any further responses from the reviewers can be found at the end of the article

1. Introduction

The eastern North European Plain is an area of low elevation that is bounded by the Baltic Sea to the north and central European low mountain ranges to the south, covering the northern areas of Germany and Poland; an area from 10°E to 26°E, and 50.5°N to 55°N (Figure 1). Since the Mid-Pleistocene Transition (~1.2–0.8 Ma; e.g. Legrain *et al.*, 2023), this area has been subjected to multiple glaciations (e.g. Batchelor *et al.*, 2019; Böse *et al.*, 2012; Ehlers *et al.*, 2011; Marks *et al.*, 2019), and was covered in large ice sheets during glacial periods from marine oxygen isotope stage (MIS) 16 to MIS 2 (Figure 1; Batchelor *et al.*, 2019). The region is characterised by a high potential to archive several decametres of Pleistocene deposits across vast expanses and by the availability of numerous open-cast mines (especially for lignite and aggregates) exposing these deposits. For these reasons, it is an important region for the study of Quaternary climate change, as well as archaeological sites that can shed light on human adaptations to the changing conditions of the Middle and Late Pleistocene (e.g. Behm-Blancke, 1960; Cyrek *et al.*, 2014; Veil *et al.*, 1994; Vlček *et al.*, 1993). Constraining the chronology of this region is challenging due to the erosional processes that occurred as a consequence of ice sheet expansion and retreat, resulting in Quaternary deposits that can be spatially isolated, redeposited and often only represent a relatively brief snapshot in time (reviewed in Marks, 2023). Therefore, chronostratigraphic methods are required that can cross-correlate these deposits (particularly when fragmentary or only unassignable, insignificant pollen spectra are present) to build a more complete picture of the Quaternary.

Although much progress has been made to understand how regional interglacial deposits correlate with one another (e.g. Cohen & Gibbard, 2022; Marks *et al.*, 2024), the chronostratigraphy of Europe is highly complex and the correlation of regional deposits to global climate is often unclear. The timing of the Eemian interglacial is relatively well-constrained (~130–116 ka; MIS 5e; e.g. Cohen & Gibbard, 2022; Govin *et al.*, 2015; Past Interglacials Working Group of PAGES, 2016; Shackleton *et al.*, 2003; Tzedakis, 2003; Williams *et al.*, 2015), and the Holocene interglacial (~11.7 ka to present, MIS 1; e.g. Walker *et al.*, 2008) is universally agreed (Cohen & Gibbard, 2022), but the timing of pre-Eemian interglacials is still highly debated (e.g. Gegg *et al.*, 2024; Geyh & Müller, 2005; Nitychoruk *et al.*, 2006; Roe *et al.*, 2009; Scourse *et al.*, 1999). The Holsteinian Interglacial, for example, is generally attributed to MIS 11 (e.g. Cohen & Gibbard, 2022; Lauer & Weiss, 2018). However, the Subcommission for Quaternary Stratigraphy of Germany still officially lists the Holsteinian as MIS 9 (e.g. Stephan, 2014), using the ^{230}Th/U ages published by Geyh and Müller (2005). Interglacial stages within the European record are defined by a characteristic tree pollen succession (e.g. Erd, 1973; Krupiński, 1995; Menke & Tynni, 1984; Turner, 1970; West, 1956; Zagwijn, 1996) and these successions can be correlated to one another to aid in the identification of an interglacial. However, sedimentary sections containing fragmentary pollen successions, pollen from pre- or post-temperate zones, or interstadial pollen deposits, can make correlation with warm stages within the Quaternary period challenging (e.g. Bridgland, 1994; Roe *et al.*, 2009). It is therefore important to combine other stratigraphical and chronological approaches with pollen stratigraphy in order to correlate Quaternary sequences across regions.

Amino acid geochronology (AAG) is a relative dating technique which has been useful in correlating isolated Quaternary deposits within a region where a similar temperature history can be assumed (e.g. Hearty & Aharon, 1988; Miller & Mangerud, 1985; Ortiz *et al.*, 2004; Penkman *et al.*, 2011, 2013; Tesakov *et al.*, 2020; Wehmiller, 1982). The intra-crystalline protein decomposition (IcPD) approach to AAG using the opercula of *Bithynia* snails has been demonstrated to be effective in cross-correlating Quaternary sites in Britain (Penkman *et al.*, 2011, 2013; Preece *et al.*, 2020), the



Figure 1. Sites from which opercula analysed in this paper were collected. Elevation above sea level was produced using the Global multi-resolution terrain elevation data 2010 (GMTED2010; Danielson and Gesch, 2011) in ArcGIS Pro 3.4.2. Hypothesised reconstructions, as synthesised by Batchelor *et al.* (2019), of the greatest ice sheet extents of the four largest northern hemisphere glaciations are shown in green (Don/MIS 16), yellow (Elsterian/MIS 12), orange (Saalian/MIS 6), and pink (Weichselian/MIS 2). Black dashed lines represent the division of the sites based on difference in modern temperature variables described in Section 3.2.2.

Eastern European Plain (Tesakov *et al.*, 2020), and the northern Upper Rhine Graben, Germany (Nelson *et al.*, 2025a). Where both opercula and pollen are present in the same stratigraphic horizons, IcPD analysis can be used alongside pollen stratigraphy to confirm age correlations to chronostratigraphic stages within the Quaternary (e.g. Gegg *et al.*, 2024; Nelson *et al.*, 2025a; Penkman *et al.*, 2013), but this approach has yet to be applied to northern continental Europe. In addition, the timing within an interglacial indicated by the pollen present can be used to assess the resolution achievable for a given region by IcPD.

In this study, six new regional aminostratigraphies from the east North European Plain are presented: the Thuringian Basin, the northwest North (NWN) German Plain, the southeast North (SEN) German Plain, central Poland, east Poland, and northeast Poland & Lithuania (Figure 1). The regions were defined by using modern climate variables to determine areas with similar mean annual temperature and seasonal variation. They are used to assess the current age attributions of these late Early, Middle and Late Pleistocene sites, help to constrain the age of deposits where dating evidence is limited, and explore any systematic differences in IcPD due to differing temperature histories between the regions (e.g. Miller & Mangerud, 1985; Wehmiller, 1982). The temporal resolution that can be achieved by IcPD within an interglacial is also examined using correlated regional pollen zones for Holsteinian (Erd, 1973; Müller, 1974a; Müller, 1974b; Strahl, 2023)/Mazovian (Bińka & Nitychoruk, 1995; Bińka *et al.*, 1997; Krupiński, 1995), Eemian (Behre & Lade, 1986; Cheddadi *et al.*, 1998; Erd, 1973; Hermsdorf & Strahl, 2008; Menke & Tynni, 1984; Turner, 2002; Zagwijn, 1996) and Holocene (Mangerud *et al.*, 1974; Sernander, 1908, reviewed in Birks and Seppä, 2010) aged material. This work provides new reference aminostratigraphies that can be used to constrain the chronology of Quaternary deposits within the eastern North European Plain, providing an additional tool to date this region's climatic and environmental past.

2. The geological, chronological and climatic context of the eastern North European Plain

Sites for all regions covered in this study were selected for the presence of bithyniid opercula; in the majority of cases the opercula were associated with independent chronostratigraphic evidence, including palynology, molluscan and mammalian biostratigraphy, fluvial terrace sequences, palaeomagnetic boundaries, ESR and U/Th series and luminescence dating (see SI). Nearly all the sites included in this study are correlated with chronostratigraphic stages from the last 1 million years (Figure 2; SI). A summary of regional terminologies and the generally agreed correlations between regional chronostratigraphies and the MIS record is presented in Figure 2. It should be noted that these correlations may be the result of different research traditions across Europe, and although progress has been made to cross-correlate regional chronostratigraphic stages with each other and the MIS record, age attributions of various sites/regional Quaternary warm stages may differ. The North-Western European terminology as outlined by Cohen and Gibbard (2022) will be used throughout, but regional terminology will also be used where relevant.

Opercula were recovered from the surface to depths of up to 75 m below ground level, as this is above the depth at which systematic IcPD differences due to geothermal heating were observed in the Pannonian Basin (Nelson *et al.*, 2024). The Pannonian Basin has a higher surface heat flow (90–100 mW m^{-2}; Davies, 2013) compared to the regions included in this study (Cloetingh *et al.*, 2010), so in material presently buried <75 m below the surface we assume that climate has been the most significant influence on the integrated temperature experienced by the opercula used in this study (e.g. Nelson *et al.*, 2024, 2025a; Wehmiller & Stecher, 2000).

2.1 Variability in integrated burial temperatures across the east North European Plain

The intra-crystalline region of an operculum acts as a closed system; therefore, the assumption is that the only variables that can affect extent of IcPD is temperature and time since biomineralization. In this closed system, there is no evidence that local environmental conditions – such as sediment types, water content, pH etc. – have an impact on the extent of IcPD in non-remineralised opercula (e.g. Nelson *et al.*, 2024, 2025a; Penkman *et al.*, 2011, 2013, 2024; Preece *et al.*, 2020; Tesakov *et al.*, 2020). For the extent of IcPD analysis to be directly comparable between sites, a similar temperature gradient must have been experienced throughout the burial history. There is an exponential relationship between the rate of racemisation and temperature (e.g. Miller *et al.*, 2000). Therefore, a 1°C difference in burial temperature will be more significant in warmer regions than it will for colder regions. For fossils buried near the surface, burial temperature is largely influenced by the climate (e.g. Nelson *et al.*, 2024, 2025a; Wehmiller, 1982). At present, the eastern North European Plain is associated with a humid continental climate (Beck *et al.*, 2018). Present mean annual surface temperature (MAT) in the study area ranges from 7.5 to 9.5°C; the temperature difference between the coldest and warmest months ranges between ~18–22°C (ERA5; Hersbach *et al.*, 2020; Table 1; Figure 5). Continentality increases from west to east and north to south, as distance from the Atlantic Ocean and Baltic Sea increases (e.g. Beck *et al.*, 2018). Therefore, integrated burial temperatures will likely vary throughout this region and will have done so throughout the Quaternary, and it cannot be assumed that a single aminostratigraphy for the whole eastern North European Plain would be valid. Therefore, a cautious approach was taken to identify individual sub-regions that currently experience similar temperature regimes.

To confirm this, sites were divided into six clusters with statistically similar instrumental records of average annual temperature and temperature range using a hierarchical clustering approach (Section 3.2.2; Figure 3). The extent of IcPD between chronostratigraphic stages is compared between each sub-region. In addition, IcPD results are compared to the nearby British aminostratigraphy, where the range of D/L values (Section 3.2.2) for warm marine oxygen isotope stages (MIS) is well established by independent chronology (Penkman *et al.*, 2011, 2013). Britain has a more oceanic climate with warmer, wetter winters and cooler summers (Met Office, 2016). The British Isles have a higher MAT compared to the NE continental European sites, but smaller seasonal differences in temperature (Table 1). Understanding the variability in burial temperature is the key to start to correct for this and enable cross-correlation of sites across Europe.

The extent of IcPD between chronostratigraphic stages is compared between each sub-region. In addition, IcPD results are compared to the nearby British aminostratigraphy, where the range of D/L values (Section 3.2.2) for warm marine oxygen isotope stages (MIS) is well established by independent chronology (Penkman *et al.*, 2011, 2013). Britain has a more oceanic climate with warmer, wetter winters and cooler summers (Met Office, 2016). The British Isles have a higher MAT compared to the NE continental European sites, but smaller seasonal differences in temperature (Table 1). Understanding the variability in burial temperature is the key to start to correct for this and enable cross-correlation of sites across Europe.

2.2 Geological context

In this study, aminostratigraphic frameworks from six regions in north-east continental Europe were developed: the northwest and southeast of the North German Plain and Thuringian Basin, central Poland, and east Poland, northeast

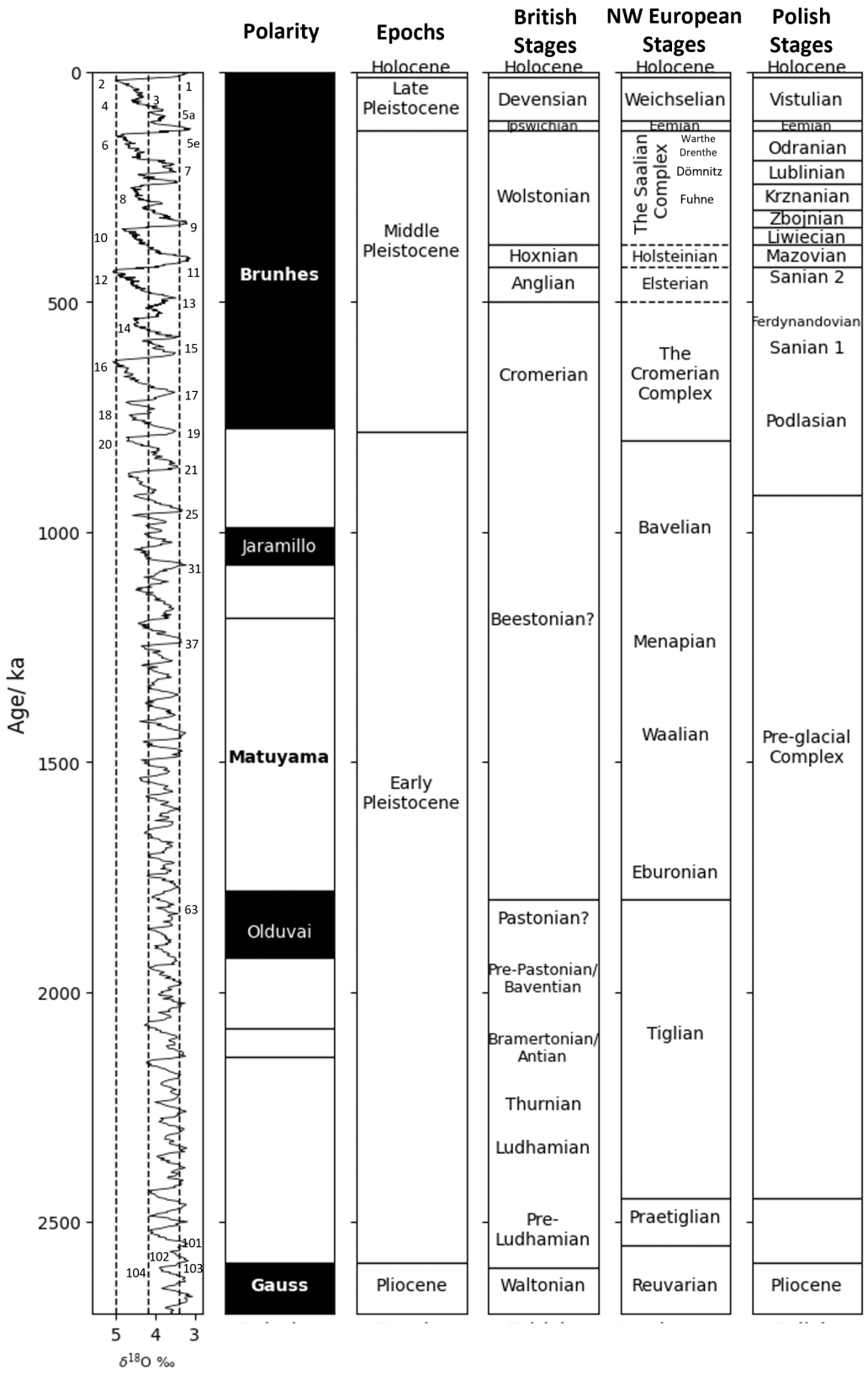

Figure 2. Chrono-stratigraphical subdivision of the Quaternary (from left to right): marine oxygen isotope stages (MIS), palaeomagnetic record (black = normal polarity, white = reversed polarity), epochs, standard stages, British stages, North-West European stages (Germany), and Polish stages. Figure has been recreated from the summary of northern European Quaternary chronostratigraphy correlations by Szymanek and Julien (2018) and Cohen and Gibbard, 2022. German sub-stages of the Saalian Complex have been correlated according to Bittman *et al.* (2018; Table 1). Note disagreement between the different alignments for the Cromerian Complex, Elsterian, Holsteinian and Saalian Complex in the NW European chronostratigraphy, represented by dashed lines.

Table 1. Mean annual temperature (2 m above surface) and the difference between the warmest and coldest month for the regions included in this study from 1991 to 2020 (ERA5; Hersbach *et al.*, 2020). British average temperatures are for the southern half of England, the location of most British IcPD samples in the reference dataset (Penkman *et al.*, 2011, 2013).

Region	Mean annual temperature (°C)	Mean winter temperature (°C)	Mean summer temperature (°C)
Cluster 1: Thuringian Basin	8.8 ± 0.7	0.7 ± 0.8	17.3 ± 0.7
Cluster 2: NWN German Plain	9.7 ± 0.3	1.9 ± 0.3	18.0 ± 0.4
Cluster 3: SEN German Plain	10.2 ± 0.2	1.9 ± 0.2	18.9 ± 0.1
Cluster 4: Central Poland	9.4 ± 0.3	0.3 ± 0.4	18.8 ± 0.3
Cluster 5: East Poland	8.8 ± 0.2	−1.1 ± 0.4	19.0 ± 0.1
Cluster 6: NE Poland & Lithuania	7.7 ± 0.4	−2.2 ± 0.5	17.9 ± 0.2
Cluster 7: Britain	10.6 ± 0.3	5.1 ± 0.3	16.6 ± 0.4

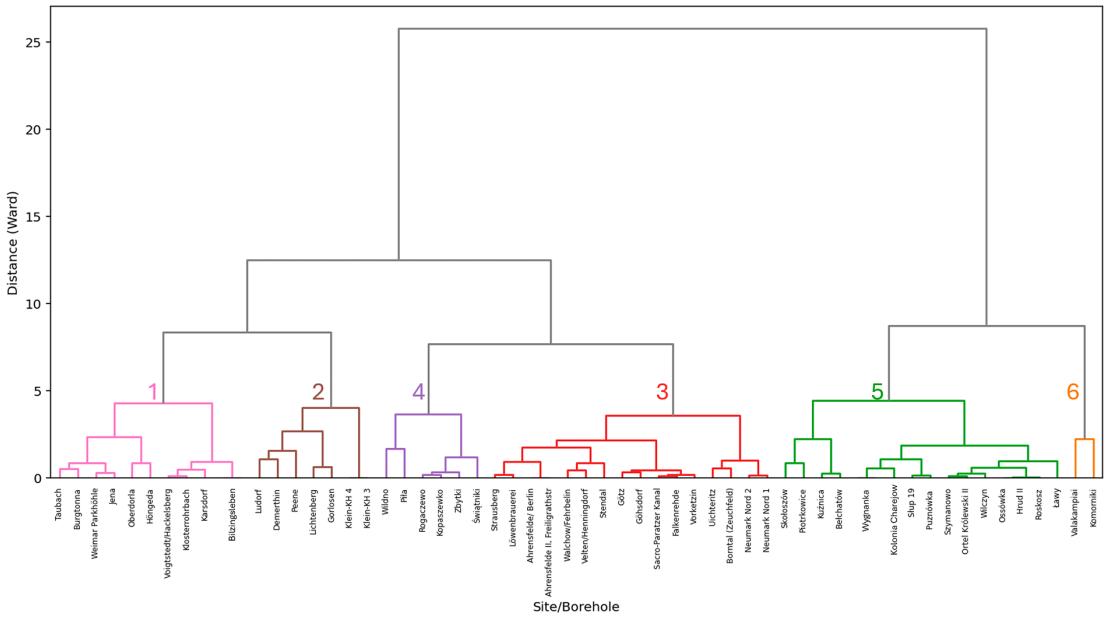

Figure 3. A dendrogram representing the hierarchical clustering approaching to grouping the eastern North European Plain sites based on temperature variables from ERA5 (Hersbach *et al.*, 2020; 1991–2024). Variables include: latitude, longitude, MAT, mean winter, mean summer, mean temperature of hottest month, mean temperature of coldest month, annual temperature range, Gorczyński continentality index (Gorczyński, 1922), and number of days per year where daily average temperature is below 2°C. Five clusters with similar annual temperature conditions have been defined using this approach.

Poland & Lithuania (Figure 1; Table 1). All regions occur within or in relatively close proximity to the North European Plain, which is an area of low-lying land between the North and Baltic Seas and Central European Uplands (reviewed in Woronko & Dąbski, 2022). It is a transitional area between oceanic and continental climates and has been exposed to repeated glaciations in the last 500 ka years. All sites also lie within the margins of the largest ice sheet extents of the Elsterian and/or Saalian glacial episodes (Batchelor *et al.*, 2019). As such, the chronology of these regions is critical for understanding Quaternary climate.

2.2.1 Thuringian Basin and surrounding areas

The Thuringian Basin lies within central Germany. It is surrounded by areas of high elevation, including the Harz Mountains to the north, the Thüringer Wald to the southwest, the Thuringian Slate Mountains to the southeast and Eichsfeld to the west. The underlying bedrock of the basin is predominantly formed of Triassic sedimentary rocks including Muschelkalk and Keuper marl; in contrast the surrounding mountains are largely formed of Palaeozoic rocks

(reviewed in Kramm *et al.*, 2020). The basin itself lies 200–300 m above sea level and within the Central European climate region, but due to its confinement within areas of high relief it exhibits strong micro- and meso-climatic variability and below-average precipitation values (summarised in Meyrick & Schreve, 2002). Only the glaciers of the Elsterian glaciation reached parts of the Thuringian basin. This region has a rich history of Quaternary research (reviewed in Kahlke, 2002) and is particularly renowned for its Quaternary mammalian and molluscan fossils (e.g. Bratlund, 1999; Kahlke, 1965, 1969, 1974, 1975, 1977, 1978, 1984; Mania, 1973; van Kolfschoten, 2000; Wiefel, 1977). The type sites for the pre-Elsterian Borntal (warm stage between Tiglian and Waalian; Mania, 1973) and Artern (MIS 29–21; Maul *et al.*, 2013) interglacials are all found here.

2.2.2 North German Plain

The North German Plain covers the entirety of northern Germany and is bounded by the Central German Uplands to the south. Its current topography is largely due to glacial processes of the Middle to Late Pleistocene (e.g. Stackebrandt, 2009); the area was crossed by the Elsterian, Saalian and Weichselian glaciers (e.g. Batchelor *et al.*, 2019; Ehlers *et al.*, 2004). The north-east of this region contains a multitude of lakes (the Mecklenburg Lake Plateau) which were formed during the retreat of the Weichselian ice sheet. The south-westerly areas are drier, and more weathered and levelled as a result of erosion from the Saalian ice sheet and posterior periglacial processes. The area is mainly drained by the Elbe and Oder rivers, which flow to the North and Baltic Seas, respectively.

2.2.3 Central Poland

All sites in this region are situated on the Central Polish Lowlands, also known as the "Polish Plain", which is a low-lying area in the central-western part of Poland. They are bordered to the north by the coastal plain, and to the south by the Polish Highlands. This region is situated within the maximum ice extent of the Sanian 1 & 2, Odranian and Vistulian glaciations (see Figure 2 for correlations with MIS record and NW European stages; see Figure 1 for greatest ice sheet extents). As such, much of the terrain has been shaped by glacial processes, resulting in pro-glacial lakes which are now filled with sediment, and low hills in otherwise flat terrain (e.g. Marks *et al.*, 2016).

2.2.4 East Poland

Three separate regions have been categorised as east Poland due to the sparsity of sites in some localities. The majority of sites are located in the Podlasie Lowland and Western Polesie, but sites situated to the east of the Central Polish Lowlands, and the more southerly site of Skołoszów is located in the Przemyśl Foredeep (an area located between the Lesser Poland Upland, Lublin Upland and Western Carpathian Mountains) have also been included in this region.. The Podlasie Lowland and Western Polesie is an area located in the east of Poland on the border with Belarus and Ukraine, to the north of the Lublin Upland. The remnants of a Holsteinian/Mazovian (e.g. Nitychoruk, 1994, 2000; Albrycht *et al.*, 1997) and Eemian Lakeland (Hrynowiecka *et al.*, 2018) are preserved in this region. Both sets of lake deposits are a result of ice-retreat of the preceding glacial episode, with lakes forming in depressions within surface tills. The region now features varied relief, with numerous lacustrine plains and peat bogs (e.g. Marks *et al.*, 2016; Pochocka-Szwarc *et al.*, 2024).

2.2.5 Northeast Poland & Lithuania

Two sites have been grouped in a separate cluster due to lower MAT. Komorniki is located in the Augustów Plain, in the north-east of Poland; it is a vast glacial plain that has been covered by ice sheets at multiple points over the last 1 Ma (e.g. Ber, 2006; Batchelor *et al.*, 2019). Valakampiai is in Lithuania and is considered the type section for the Snaigupėlė Interglacial (Kondratienė, 1959), which is commonly attributed to MIS 7 (Molodkov *et al.*, 2002).

3. Materials and methods

3.1 Materials

To build the regional frameworks using IcPD, analysis of bithyniid opercula ranging in age from the Bavelian (~1.1–0.78 Ma; Cohen & Gibbard, 2022; Zagwijn & de Jong, 1984) to the Holocene (~11.7 ka) was carried out across the 6 sub-regions. Opercula correlated with robust independent chronostratigraphy evidence were used to provide tie points for the new aminostratigraphies. Once clusters for interglacial stages were defined using IcPD, the aminostratigraphy can be used to provide new or revised correlations for deposits with less certain age control. Opercula from one site attributed to the Miocene (~20–5 Ma) was also analysed to confirm whether endogenous intra-crystalline amino acids were still preserved in opercula of this age. It should be noted that bithyniids are a Palaearctic species and are not known from full glacial deposits (e.g. Alexandrowicz, 1999; Johansen, 1904; Penkman *et al.*, 2013), therefore in this area IcPD values are likely to only represent warm stages/substages from this last 1 Ma.

Bithyniid opercula were analysed from 60 sites and boreholes from across north-east continental Europe (see SI) to build the aminostratigraphies developed in this study. The majority of specimens have been identified as *Bithynia tentaculata* (Linnaeus, 1758), however, several other species of the genus *Bithynia* analysed as pilot data indicate that they produce statistically similar extents of IcPD for samples of equivalent age (Penkman *et al.*, 2007, 2013; Tesakov *et al.*, 2020). This includes *Bithynia troscheliil/transsilvanica* (Paasch, 1842), *Bithynia* cf. *bavelensis* (Meijer, 1990), and specimens which have been identified to genus level only. Opercula from *Parafossarulus crassitesta* (Brömme, 1885) and the genus *Pomatias* have also been used.

Table 2.1. (**Available in the SI**, Nelson & Penkman, 2026) The context of the opercula samples analysed in this study. Individual opercula (between 1 to 9 whole opercula or opercula fragments were selected) were analysed from a stratigraphic level within a sediment profile or borehole from a given location. The region, site or borehole name, sample depth (where recorded) or stratigraphic unit, morphology, other independent evidence of age, and associated pollen zone is described. The 'NEaar no.' is the identification number for each individual fossil sample analysed in the NEaar Laboratory, University of York. Please note that the pollen zonation (PZ) systems used to define pollen correlated with opercula in this study have been described in the SI (see Section 7.1: tables S1–S3, and SI 7.3; N/A = no pollen sequences available for correlation). Due to the variability between different pollen classification systems and to allow for cross-comparison between regional pollen stratigraphies, in this paper the Holsteinian and Eemian interglacials have been divided into four sub-periods: the Pre-temperate, Early-temperate, Late-temperate and post-temperate biostratigraphic zones (according to Turner & West, 1968). The Holocene has been divided into the Upper, Middle and Lower substages.

3.2 Methods

3.2.1 Intra-crystalline protein decomposition method

All samples were prepared using the procedure outlined for determining IcPD by Penkman *et al.* (2008) (for full methods see SI). This involves the isolation of the intra-crystalline fraction by oxidation (48 h, 12% NaOCl), followed by the division of the sample into two fractions: the FAA fraction (FAA, naturally occuring free amino acids as a result of protein degradation) and total hydrolysable amino acid fraction (THAA). Both FAA and THAA fractions were analysed in analytical duplicate using a modified version of the reverse-phased high-performance liquid chromatography (RP-HPLC) method described by Kaufman and Manley (1998), along with standards and blanks.

3.2.2 Intra-crystalline protein decomposition method

Three key reaction pathways occur during protein decomposition following the cessation of tissue turnover in an organism. The first two are the hydrolysis of the peptide bond and decomposition to other more stable amino acids and smaller organic molecules (Bada *et al.*, 1978; Kossiakoff, 1988; Penkman *et al.*, 2008; Sato *et al.*, 2004). In addition, spontaneous racemisation occurs resulting in a slow change from only the L-isomers to a racemic equilibrium of L and D forms; this ratio is quantified as the D/L value. Amino acids are chiral molecules that exist in two mirror-image forms, but only the L-isomers (left-handed) are naturally produced and incorporated into living proteins, making the progressive conversion to D-forms (right-handed) a useful indicator of post-mortem molecular alteration. This is quantified as the D/L value. In a closed system, the FAA and THAA D/L values should be highly correlated for each amino acid (Miller *et al.*, 2000), and lack of correlation helps to identify compromised samples (Preece & Penkman, 2005). The best chromatographically-resolved amino acid pairs using RP-HPLC in opercula are serine (Ser), aspartic acid/asparagine (Asx), alanine (Ala), glutamine/glutamic acid (Glx), and valine (Val) (Penkman *et al.*, 2013; Powell *et al.*, 2013), so the analysis will focus on these amino acids. It must be noted that during hydrolysis both asparagine and glutamine can undergo deamidation to aspartic acid and glutamic acid respectively. Therefore, it is not possible to differentiate between these amino acids, so they are referred to as Asx and Glx respectively (Hill, 1965). They differ in terms of detectability and preservation/stability, and they also racemise at different rates (fastest to slowest: Ser > Asx > Ala > Glx Val; Penkman *et al.*, 2013; Tesakov *et al.*, 2020), providing better temporal resolution over different timescales, and complementary information about age consistencies, preservation and diagenetic history (e.g. Goodfriend, 1991). As the majority of opercula analysed have been attributed to the Middle Pleistocene, Ala provides the optimal resolution for this period in northern Europe (e.g. Penkman *et al.*, 2011, 2013; Nelson *et al.*, 2024, 2025a). However, other amino acids (Asx, Glx and Val) are used to confirm the relative chronology for the samples and to determine whether the closed system within each operculum analysed has been retained. Ser is geochemically unstable compared to other amino acids, decomposing to alanine in addition to other organic molecules (Bada *et al.*, 1978). As such, it is not a useful geochronometer for the Pleistocene but is useful as a marker for contamination (e.g. Kosnik & Kaufman, 2008), and to provide temporal resolution for younger specimens attributed to the Holocene (e.g. Conti *et al.*, 2024). Therefore, it has not been used here to evaluate the age of the opercula analysed in this study.

To develop the new regional aminostratigraphies, the data was first screened for non-closed system behaviour (Preece and Penkman, 2005). These were determined by identifying visual outliers resulting from a lack of correlation between the FAA and THAA D/L values of each amino acid Samples where closed-system behaviour had been lost were excluded from further data analysis, but are reported in the Sup. Mat. In addition, samples where the concentration of all amino acids were below the limits in which D/L values could be successfully quantified were also removed. Finally, one operculum (NEaar No: 17553) from Peene River 9.5–9.0 m produced D/L values more similar to the shallower/younger horizon from this profile. It is possible this operculum may not have been *in situ* and therefore this specimen has been excluded from the interpretation of age for this horizon. All these outliers (4%) are detailed in the Sup. Mat. Data analysis was performed using Google Colab with Python (3.10). Sample results were colour-coded according to independent evidence of age (Figure 4– Figure 8): Holocene = red, the last glacial complex (Vistulian/Weichselian) = orange, the Last Interglacial (MIS 5e/Eemian) = yellow, MIS 7 = green, the Saalian Complex = teal, Middle Pleistocene = blue, Holsteinian/Mazovian = purple, Elsterian = grey, Arternian (MIS 29–21) = dark red, Bavelian/Cromer I = black, Miocene = dark orange. Where the same chronostratigraphic stage is represented in multiple regions, different shades of the same colour are used.

The range of D/L values for each chronostratigraphic stage represented in the new aminostratigraphies for the eastern Northern European Plain were compared to the British Quaternary aminostratigraphic framework developed by Penkman *et al.* (2013). A list and map of all sites included is presented in the SI. All information relating to the sites used in this framework, including independent chronology and relevant references, can be found in the Penkman *et al.* (2013): Supplementary Data.

3.2.3 Radiocarbon dating

Opercula from Peene River deposits at Stolpe (NE German Plain), originally attributed to the Eemian (Table 4.2), yielded anonymously low IcPD values when compared to other Eemian material from this region. A single operculum from the shallowest, and therefore youngest, horizon (23–23.3 m) was analysed by 14C dating, as the younger/shallower opercula were most likely to be of an age within the chronostratigraphic limit of radiocarbon dating (~50 ka; reviewed in Hajdas *et al*., 2021). Following cleaning of the opercula with 18 Ω deionised water, radiocarbon analyses were conducted by Beta Analytic (Lab no: 716865) using accelerator mass spectrometry (AMS). Radiocarbon ages were calibrated using the IntCal calibration curve (Reimer *et al*., 2020).

3.2.4 Exploration of the influence of climate variables on IcPD

To divide the eastern North European Plain into sub-regions, the variability in modern temperature variables across this area has been compared to the extent of racemisation. The temperature variables selected were chosen so that the difference in both the average, seasonal variation and range in temperature throughout the year could be evaluated. It is assumed that the variation in temperature across this region across instrumental timescales is indicative of variation throughout the Quaternary. Temperature variables (MAT, mean winter, mean summer, mean temperature of hottest month, mean temperature of coldest month, annual temperature range, Gorczyński continentality index (Gorczyński, 1922), and number of days per year where daily average temperature is below 2°C) for each site were extracted from the global reanalysis for global climate and weather, ERA5 (1991–2024, Hersbach *et al*., 2020). All variables were plotted against the extent of racemisation for Asx, Ala, Glx and Val to observe the strength of correlation for each variable.

These temperature variables were used, along with latitude and longitude, to group the sites into six clusters using a hierarchical clustering approach from the "scipy.cluster.hierarchy" package (Figure 3). The data were standardised using the "StandardScaler" from the "scikit-learn" library to ensure all features contributed equally to the distance calculation (see SI). The appropriate numbers were evaluated by a Silhouette Analysis loop, and six clusters were determined to be the most appropriate. The clusters have been named after the geographical region that the majority of sites included in the cluster were obtained from: (1) Thuringian Basin and surrounding areas, (2) northwest North (NWN) German Plain, (3) southeast North (SEN) German Plain, (4) central Poland, (5) east Poland, and (6) northeast Poland & Lithuania.

4. Results and discussion

4.1 IcPD vs. independent evidence of age

After data screening, the D/L values were compared across all sites for each of the following amino acids: Asx, Glx, Ala and Val (Figure 4; for Asx, Glx and Val see SI). For each region, D/L values for sites broadly fell in the expected order given their independent evidence of age (Figures 4–6). The opercula with the least racemised D/L values were associated with the Holocene, while specimens that produced the highest D/L values were from Bełchatów and attributed to the Miocene (Kowalski & Rzebik-Kowalska, 2002). The Miocene opercula from central Poland were substantially more

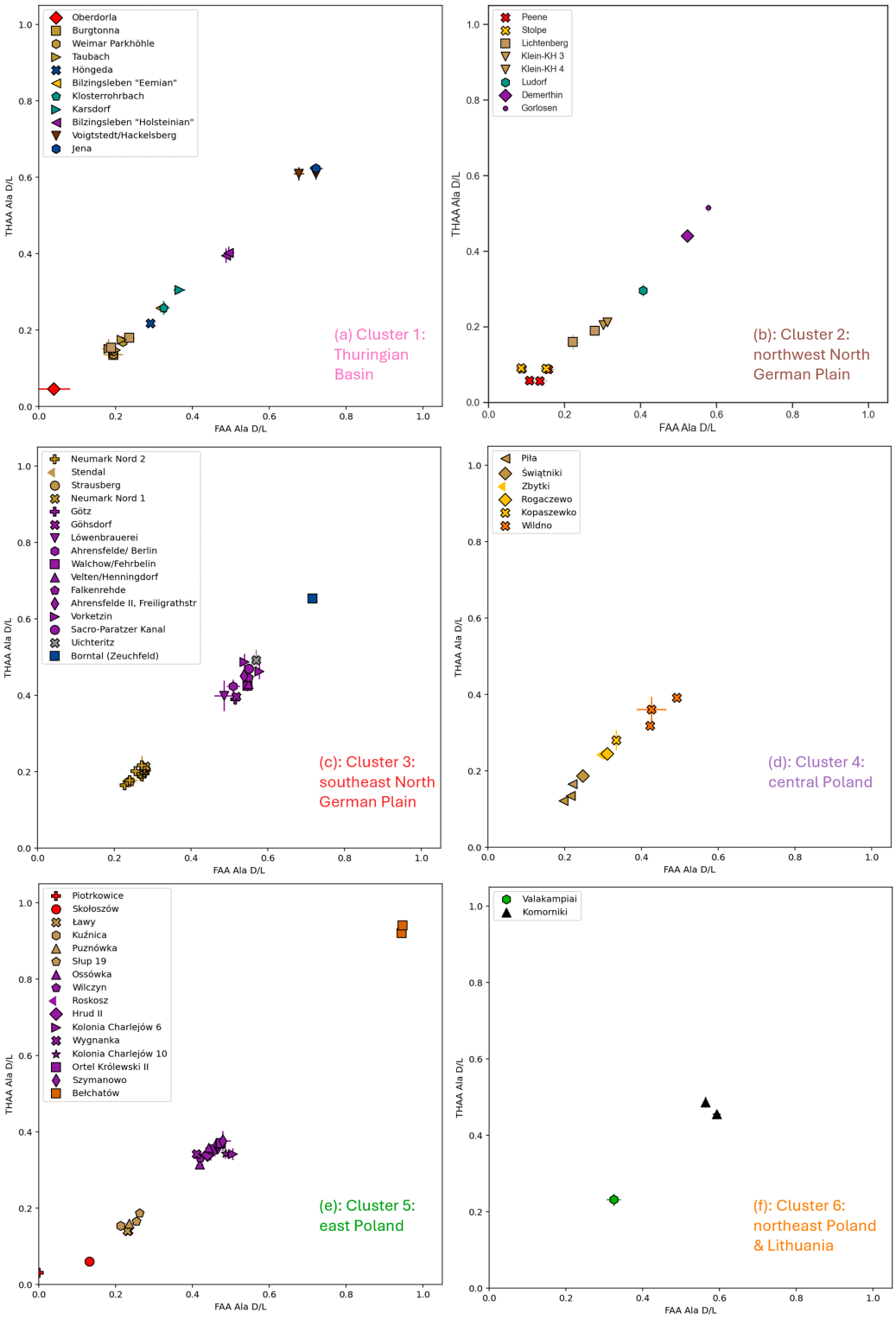

Figure 4. The Ala FAA and THAA fractions from the Bithynia opercula analysed for this study after data screening (see SI for samples rejected from this analysis) are presented for each aminostratigraphy: a) Cluster 5: NE German Plain, b) Cluster 4: Thuringian Basin, c) Cluster 3: central east Poland, and d) Clusters 2 & 1: east central Poland/ & NE Poland & Lithuania (These two clusters have been presented together as there are only two sites included in Cluster 1 and Cluster 2 has the most similar climate conditions). The youngest material falls to the bottom left of the plot and the oldest to the top right. Horizons are coloured according to their chronostratigraphic attribution (made prior to this study) as follows: Holocene = red, MIS 3 = orange, Eemian = dark yellow, MIS 7 = green, the Saalian Complex = teal, Middle Pleistocene = dark blue, Holsteinian = purple, Elsterian = grey, Arternian = dark redbrown, Bavelian = black, and Miocene = dark orange.

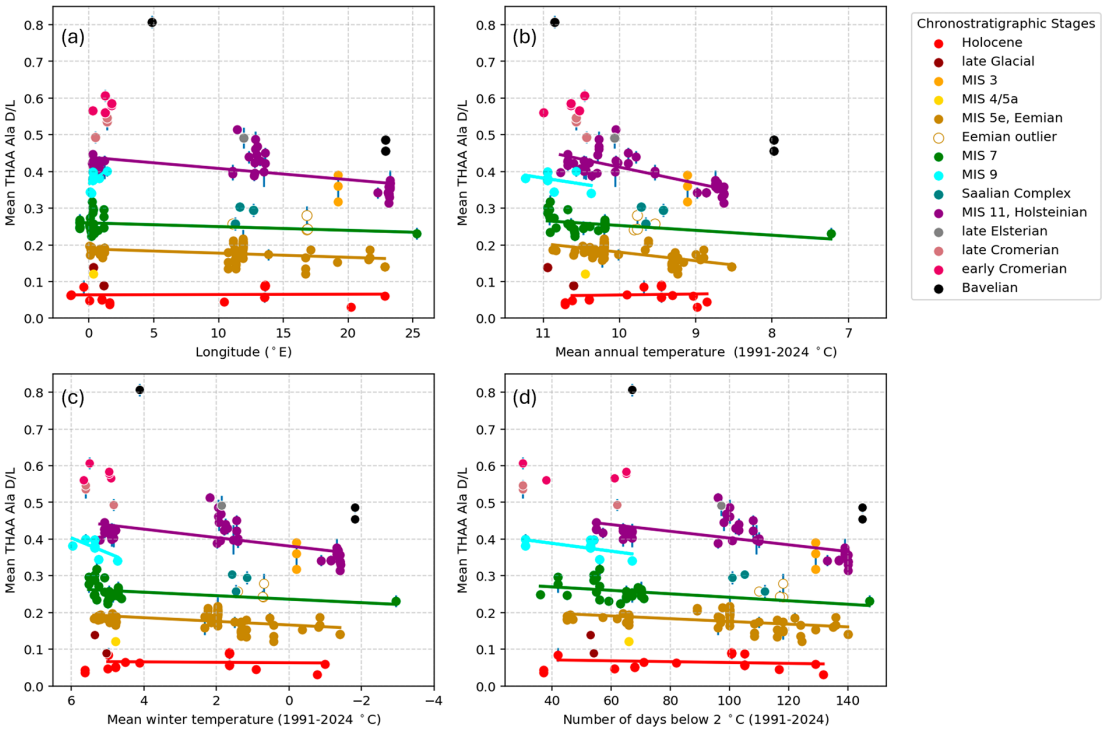

Figure 5. The aminostratigraphies from the eastern North European Plain have been compared to the British record (Penkman *et al.*, 2011, 2013). THAA Ala D/L values have been plotted against (a) longitude (°E), (b) MAT (ERA5, 1991–2024), (c) mean winter temperature (ERA5, 1991–2024), and (d) mean number of days below 2°C per year (ERA5, 1991–2024). The trend for chronostratigraphic stages where $n > 5$ is presented. Outlying datapoints for the Eemian that show similar D/L values to material attributed to the Saalian Complex are represented by unfilled markers.

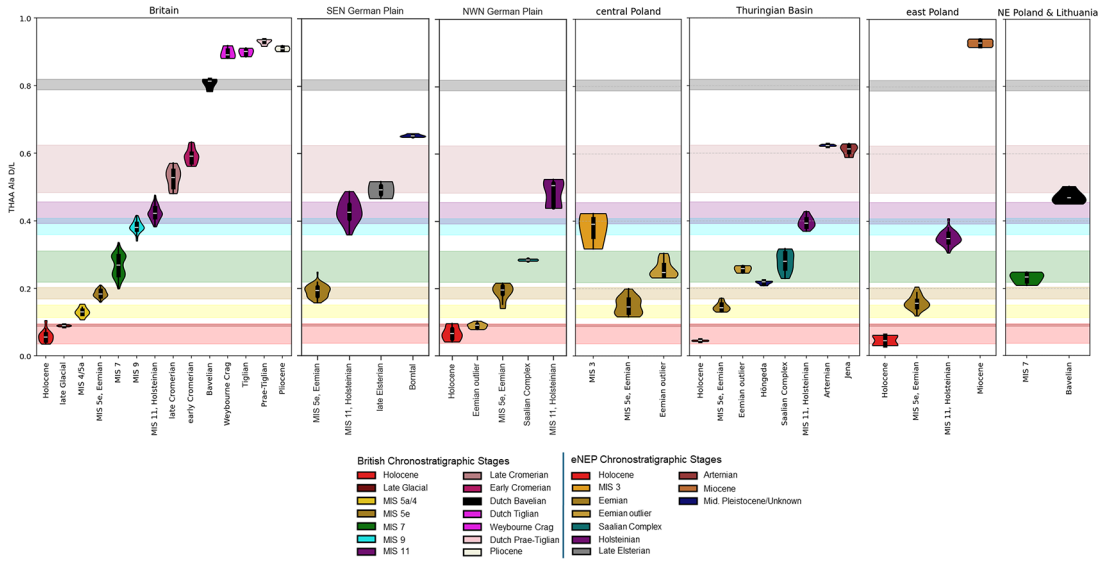

Figure 6. THAA Ala D/L values for: a) Britain (Penkman *et al.*, 2013: Supplementary Data), b) SEN German Plain, c) NWN German Plain, d) Thuringian Basin, e) central Poland, f) east Poland, and g) NE Poland & Lithuania. Sub-regions are order from left to right by warmest to coldest MAT. The 95th percentile range for the British record is demonstrated by horizontal colour bands on each plot, so the D/L values for all regions can be compared to the British record. In general, for each chronostratigraphic stage, the D/L values for interglacials assumed to be the same in age decrease from west to east, parallel to increasing continentality. This occurs in all amino acids (see SI).

racemised than the sites with the second highest D/L values; these came from the Voigtstedt (Hackelsberg), Borntal, Uichteritz, and Jena, all situated in the Thuringian Basin. In the slowest racemising amino acids (Val and Glx) the D/L values for these Thuringian Basin sites do not exceed 0.5; this implies that IcPD can temporally resolve deposits greater than ~1 Ma from this region.

Except for the Holocene, the mean D/L values of material from Poland are lower than material from deposits attributed to the same age in Germany (Figures 4, 5a, & 6). This systematic difference in IcPD increases with sample age. For example, the second oldest site, Komorniki (Augustów Plain), correlated with either the Bavelian or Cromer I (MIS 31–19, Ber, 2006; Khursevich *et al.*, 2005), produced lower or similar D/L values compared to the German Thuringian Basin site attributed to MIS 29–21 (Voigtstedt (Hackelsberg), Arternian Interglacial; Maul *et al.*, 2013). There are also a few chronostratigraphic stages in each regional record that have a large range of D/L values when compared to clusters of D/L values for other stages (Figure 6, see SI). These include Eemian age deposits from central Poland and Holsteinian deposits from the NE German Plain.

To understand these patterns, the D/L values are compared to the D/L clusters defined for each warm MIS stage within the British aminostratigraphy (where the range of D/L values for each stage is well established by robust independent chronology; Penkman *et al.*, 2011, 2013; Figure 5) and across climatic gradients: longitude (Figure 5a), MAT (Figure 5b), mean winter temperature (Figure 5c), and mean number of days per year daily temperature does not exceed 2°C (Figure 5d). These climate variables were selected as they most strongly correlate withto the extent of IcPD for each chronostratigraphic stage. The two variables that most strongly correlate withto the extent of IcPD is MAT and mean number of days per below 2°C (for chronostratigraphic stages where $n > 5$, p value <0.05). The strength of the correlation increases with the age of material (SI: Table S4); this is expected, as the temperature differences will have had longer to become apparenttake effect. There are also a few chronostratigraphic stages in each regional record that have a large range of D/L values when compared to clusters of D/L values for other stages (see SI). These include Eemian age deposits from central Poland and Holsteinian deposits from the NE German Plain. To understand these patterns, the D/L values are compared to the D/L clusters defined for each warm MIS stage within the British aminostratigraphy, where the range of D/L values for each stage is well established by robust independent chronology (Penkman *et al.*, 2011, 2013; Figure 6).

Comparison of the THAA Ala D/Ls between the sub-regions has revealed that there are three "Eemian sites" from Poland (Kopasweko, Rogaczewo, Zbytki) and the Eemian horizon from Bilzingsleben that have produced similar D/L values to MIS 7/Saalian Complex material. In contrast, the Eemian deposits from the Peene River, Stolpe, have produced D/L values similar to nearby Holocene deposits. There are also a few sites from NE Germany that have produced higher D/L values than is predicted by the trends in Ala D/L values against each climate variable. The D/L values for these sites are similar to that observed for the British late Cromerian, Thuringian Basin late Elsterian, and NE Polish Bavelian/Cromer I material (Figure 6). In general, the THAA Ala D/L values from the NE German Plain and Thuringian Basin opercula fall within a similar range to the British MIS stages they are generally assumed to correlate with. However, the mean THAA Ala D/L values for each Polish Pleistocene chronostratigraphic stage are lower than both the equivalent British and German stages. The differences observed in the D/L values for each sub-region are discussed in the following sections.

4.1.1 Eemian and Weichselian

The Eemian Interglacial was the last interglacial to occur prior to the present day, dated to between ~130–115 ka (e.g. Cohen & Gibbard, 2022). Twenty sites in this dataset have been attributed to the Eemian, with many including multiple horizons from the same stratigraphic profile. The mean Ala D/L value is similar between the British and German records for both FAA and THAA (Figure 6), but the range was larger for both North German Plain regions. Mean values were slightly lower for the Thuringian Basin, central and east Poland, but the range of D/L values was broader for both Polish sub-regions.

Sites attributed to the Eemian from Cluster 2 (NWN German Plain) include Klein-Klütz-Höved profiles 1 and 2, Lichtenberg Li-BPa borehole horizons 1300–1325 cm and 1143–1163 cm, and deposits from the Peene River, Stolpe. Eemian sites included in Cluster 3 (SEN German Plain) include horizons from the Stendal and Strausberg boreholes (Figure 4a). All sites were correlated with Eemian pollen sequences (see Table 2). Although just north of the Thuringian Basin, the nearby sites of Neumark Nord I and II (Geiseltal - Central German Dry Area) have also been included in Cluster 3 with the SEN German Plain sites. Neumark Nord II has been attributed to the Eemian based on independent bio- and chronostratigraphic evidence, including a full Eemian pollen sequence and evidence for the Blake Event (0.12 Ma; Sier *et al.*, 2011, 2015).

The two opercula-bearing horizons in the Lichtenberg Li-BPa borehole were correlated to MIS 5e/Eemian with high resolution palynological results (Hein *et al*., 2026 in press), which assigned the older layer to the Pre-temperate pollen zone E I/E1 and the upper horizon to the Late-temperate pollen zone E V/E6/7 (Menke and Tynni, 1984; Erd, 1970, 1973). The age of these deposits was further constrained by 11 quartz OSL ages and 23 fading-corrected pulsed IR50 and pulsed pIRIR225 ages (Rahimzadeh *et al*., 2024; Hein *et al*., 2026 in press). The Bayesian age-depth model places the deeper of the two horizons in the earliest part (ca. 126.5 to 128 $\pm$ 8.6 ka) and the shallower horizon in the later part of the interglacial (ca. 118 to 119 $\pm$ 8.2 ka). Opercula from Lichtenberg yielded D/L values comparable to the British MIS 5e and Neumark Nord I (Figure 4b; Penkman, 2010) and Neumark Nord II (see SI; MAT for both sites ~10.2°C; ERA5 1991–2024); the two sedimentary horizons (Li-BPa 1300–1325 cm and the overlying Li-BPa 1143–1163 cm) could be temporally resolved by IcPD. This is consistent with the conclusions previously drawn regarding the age of this section of the Li-BPa borehole. D/Ls from nearly all other NE German Plain Eemian sites cluster around the samples from Lichtenberg and Neumark Nord II, confirming they were formed in the same chronostratigraphic stage.

The site of Stolpe in the NWN German Plain had lower D/L values than all other Eemian sites included in this study. This was originally attributed to the Eemian due to the presence of the biostratigraphically important mollusc, *Theodoxus fluviatilis* (Linnaeus 1758), an Eemian pollen profile and the position of this deposit below Weichselian till (Meng *et al*., 2009). *T. fluviatilis* has been found in Eemian and Holocene deposits within the Netherlands (Meijer, 1990). However, IcPD analysis suggests that the opercula dated were significantly younger than other Eemian sites from the NE German Plain. The average Ala D/L values for these deposits are 0.14 $\pm$ 0.01 (FAA) and 0.09 $\pm$ 0.01 (THAA), which falls in the range of D/L values for the oldest British Holocene/late Devensian material. Radiocarbon dates of the opercula also support a Holocene age attribution (10,340 $\pm$ 30 cal BP, Beta Analytic). Therefore, these samples have been classified as Holocene within this analysis. It is possible that the opercula may have been moved from the early Holocene/late Weichselian age sands above into underlying Eemian sediments during the coring process resulting in early Holocene-age opercula being present in older sediments.

Sites attributed to the Eemian within the Thuringian Basin (Cluster 1) on the basis of biostratigraphy include Burgtonna (Table 2; Zeißler, 1970; Kahlke, 1978; Meyrick and Maul, 2002), Taubach (Table 2; Götze, 1892; Müller, 1902; Weiss, 1910; Ziegenhardt, 1962; Kahlke, 1977; Steiner, 1977; Zeißler, 1977; Brunnacker *et al*., 1983; Bratlund,1999), and Weimar Parkhöhle (Table 2; Zeißler, 1962, 1967; Mania, 1984), and the Eemian horizon from the archaeological site of Bilzingsleben (Figures 4–6; Stahlschmidt *et al*., in review). Opercula from Taubach, Burgtonna, and Weimar Parkhöhle produced similar but slightly lower values to Neumark Nord I (Figure 4b; Penkman, 2010), and Neumark Nord II (Sier *et al*., 2011) and Lichtenberg. The Bilzingsleben "Eem" has produced higher Asx (see S.I.) and Ala D/L (Figures 4–6) to the other Eemian Thuringian Basin sites. This suggests that this deposit is likely from an earlier part of the Eemian interglacial, although because little degradation occurs within cold stages, we cannot rule out that it is from the end of the preceding warm stage. The Thuringian Basin sites of Burgtonna, Taubach and Weimar Parkhöhle are the only sites within these four aminostratigraphies located higher than 200 m.a.s.l (metres above sea level), and MAT (ERA5, 1991–2024) is ~1°C colder than Neumark Nord. It is possible that being positioned at higher elevation in the heart of the Thuringian Basin may have resulted in exposure to different micro-climates, and consequently slightly different temperature histories to sites located at lower elevations neighbouring the Thuringian Basin, such as Neumark Nord I & II.

Cluster 5 (east Poland) includes Puznówka, Kuźnica, Słup 19 and Ławy, all have been previously attributed to the Eemian on the basis of palynology (SI; Figure 4d). The D/L values from these sites cover the same range as those from British MIS 5a/5c and MIS 5e material (Figure 6). This suggests that these are also likely to have been deposited in MIS 5, but have probably experienced slightly cooler temperatures on average compared to British opercula from the same chronostratigraphic stage.

The central Polish sites previously attributed to the Eemian span the same range as the British MIS 5a/4 to MIS 7 data (Figure 5; SI). There are two clusters of Ala D/L values for opercula attributed to this stage (Figure 4c and Figure 6), suggesting that the opercula within this group come from two different warm periods, probably two different interglacials. Opercula that yielded the lower extent of IcPD came from the sites of Świątniki and Piła (Figure 4c). Świątniki has been attributed to the Eemian on the basis of the molluscs present (Alexandrowicz & Alexandrowicz, 2010). The *Bithynia* opercula occur in the same sedimentary horizon as the warm-loving mollusc *Belgrandia marginata* (Michaud, 1831), signifying the climate optimum. D/L values from this site are similar to the British MIS 5a-4, and the Thuringian Basin Eemian. Piła, a site located further west in the Central Polish Lowlands, is attributed to the Eemian on the basis of the correlated pollen assemblages and molluscs (Alexandrowicz & Alexandrowicz, 2010; Alexandrowicz *et al.*, 2024; Kuszell *et al.*, 2008).

The higher D/L values come from the sites of Kopaszewko, Rogaczewo and Zbytki (Figure 4c), and plot midway between the cluster of Ala D/L values from Świątniki and Piła attributed to the Eemian and the cluster attributed to the Mazovian/

Holsteinian. This suggests that these sites either come from a warm episode between the Eemian and the Mazovian, or that conditions in Poland between these two interglacials did not reach temperatures required to accelerate the rate of IcPD sufficiently for substantial protein decomposition within the opercula to occur. The D/Ls from all amino acids from these three sites are similar to both the British MIS 7 (e.g. Stanton Harcourt, Aveley, Ebbsfleet Channel, West Thurrock (Lion Pit); Penkman *et al.*, 2013, SI data and references therein) and German Saalian Complex (Dömnitz warm stage; Figure 5; SI Figures S1–S3) and higher than opercula material attributed to the early Eemian from Neumark Nord II (Geiseltal - Central German Dry Area; Sier *et al.*, 2011) and Lichtenberg (attributed to the Pre-temperate and Late-temperate phases of the Eemian).

All three sites were originally classified as Eemian due to the position of the deposits containing molluscs below Weichselian till (Krzyszkowski & Winnicki, 1994) and the presence of tree pollen assemblages characteristic of the Eemian (Kuszell, 1994a; Kuszell, 1994b); however, only Rogaczewo has a full interglacial pollen sequence. In all three profiles, the sediments in which molluscs were present are likely to represent an early, Pre-temperate phase of the interglacial. This is indicated by the presence of *Gyraulus laevis* (Alder, 1838) (a cold-loving, pioneer taxon) towards the base of each profile, gradually disappearing towards the top. The presence of *G. laevis*, in addition to a lack of molluscan taxa with high ecological requirements, suggest sedimentation occurred during an early, Pre-temperate phase of an interglacial (Alexandrowicz, 1994). This might indicate that the higher D/L values represent the earliest part of the Eemian interglacial and lower D/L values in this region represent the climate optimum/Late-temperate phases. However, the limited space between the D/Ls associated with these sites and the Holsteinian cluster, and similarity to the D/L values from Ludorf (NWN Germain Plain, Saalian Complex/Dömnitz warm stage), Klosterrohrbach and Karsdorf (north-east of the Thuringian Basin; Saalian Complex/Dömnitz warm stage) and the early part of the British MIS 7 would suggest an older age attribution is more likely. Therefore, the IcPD results of this study suggests a reattribution of these opercula (Kopaszewko, Rogaczewo, and Zbytki) to an interglacial between the Eemian and Holsteinian. With no indications of reworking, this study therefore attributes them to the Saalian Complex.

4.1.2 The Saalian complex

The Saalian Complex describes deposits occurring after the Holsteinian Interglacial and prior to the Eemian Interglacial. The timing of this part of the Middle Pleistocene is still debated. Some have argued that it occurred between MIS 10 and MIS 6 (Cohen & Gibbard, 2022; Lauer & Weiss, 2018) and includes both warm and cold stage deposits. However, some researchers previously proposed that this period of the Quaternary should be correlated with MIS 8 to MIS 6 (e.g. Geyh & Müller, 2007; Richter & Krbetschek, 2015). Four sites in this dataset have been previously attributed to the Saalian Complex on the basis of independent chronology (Figure 4 & Figure 5).

One site from Cluster 2 (NWN German Plain), Ludorf from the NE German Plain (Figures 4a and 6), has been attributed to the early Saalian Complex/late Holsteinian due to the presence of *Azolla filiculoides* (water fern), which is not known in Europe after the Saalian Complex (e.g. Bertelsen, 1972). Other associated pollen is indicative of a transition, which was interpreted as the end of the Holsteinian Interglacial to the beginning of the Fuhne cold period (Fuhne A). The palynological data from these sediments is fragmentary, therefore a Dömnitz age cannot be ruled out. IcPD values from Ludorf were significantly lower than other Holsteinian horizons from the NE German Plain (Figures 4 & 5; SI), but at the higher range of D/L values observed in Saalian Complex material from the Thuringian Basin and Poland. The average Ala D/L for Ludorf lies within the higher range of MIS 7 Ala D/L values from the British record. IcPD analysis therefore supports correlation with an interglacial period within the Saalian Complex for this site.

To the east of the Thuringian Basin (Cluster 1), two sites: Karsdorf and Klosterrohrbach (Burgenlandkreis), have been attributed to the Saalian Complex based on the presence of *Corbicula fluminalis* (Müller, 1774). *Corbicula* are known in NW Europe for all post-Elsterian interglacials with the exception of the Eemian (Meijer & Preece, 2000). Deposits from Klosterrohrbach have been attributed to the Dömnitz warm period following pollen analysis (RPAZ 4a-b), which has been correlated with MIS 7 (Endtmann *et al.*, 2024). Both sites yielded higher D/L values than Eemian deposits from the Thuringian Basin, and lower values than samples attributed to the Holsteinian at Bilzingsleben (Figure 4b & Figure 5; SI: Daniel & Frenzel, 2023; Hutson *et al.*, 2025; Stahlschmidt *et al.*, in prep). This corroborates their assignment to the Saalian Complex. As Karsdorf has yielded higher D/L values than Klosterrohrbach, it is likely this is an older deposit, either from an earlier stage in MIS 7 or an earlier warm period in the Saalian Complex.

The Snaigupėlė Interglacial deposits at Valakampiai, Lithuania (Cluster 6), are often attributed to MIS 7 (e.g. Gaigalas *et al.*, 2005; reviewed in Šeirienė & Bitinas, 2024), but this interglacial has also been attributed to MIS 5 (Molodkov *et al.*, 2002). Snaigupėlė Interglacial deposits from other localities have also been correlated with MIS 7 (e.g. Gaigalas *et al.*, 2007; Kondratienė & Damušytė, 2009; Šeirienė *et al.*, 2019), MIS 5e (e.g. Baltrūnas *et al.*, 2015) and MIS 9 (e.g. Baltrūnas *et al.*, 2019; Šeirienė *et al.*, 2019). The D/L values from this deposit are similar to the lower range of

the MIS 7 D/L values from the British record (Figures 4d–6; SI), and are higher than D/L values from Eemian deposits from the Podlasie Lowland. This supports the attribution of MIS 7 for the Snaigupėlė Interglacial at Valakampiai. MIS 7 deposits at Valakampiai yielded lower D/L values than Saalian Complex sites from Germany. This could be due to Lithuania being on average colder than Germany since MIS 7 (Gamisch, 2019; Timmerman *et al.*, 2022), or that material from the Snaigupėlė Interglacial is from a later part of this complex MIS than the Saalian Complex *Corbicula* gravels.

All samples attributed to the "Saalian Complex" in the German and Polish records fall within the range of MIS 7 in the British record (Figure 6, e.g. Stanton Harcourt; Aveley, Ebbsfleet Channel, West Thurrock (Lion Pit); Penkman *et al.*, 2013, SI data and references therein). This could suggest that all the Saalian Complex material in this dataset comes from MIS 7 (with the older material from the earliest substage MIS 7e, and the younger material from a later substage, MIS 7a/c). Alternatively, this could indicate that opercula deposited in MIS 9 and 7 in northern and central Germany and Poland were exposed to colder integrated burial temperatures than those from the British Isles, and as a result the German and Polish samples have a lower extent of IcPD and do not cover such a large range of D/L values.

4.1.3 Middle Pleistocene

Two sites in this analysis, Höngeda (Cluster 1: Thuringian Basin) and Zeuchfeld-Borntal (Cluster 4: SEN German Plain), have been attributed to the Middle Pleistocene, with no further evidence to constrain these deposits to a narrower stage of the Quaternary (T. Meijer, pers. comm.). IcPD results from Höngeda suggest that this deposit dates to the early Eemian or late Saalian Complex. The extent of IcPD in the Zeuchfeld-Borntal material suggests this deposit dates to the early part of the Middle Pleistocene (e.g. the Cromerian Complex) or the latest part of the Early Pleistocene (Figure 4, Figure 5 & Figure 6; SI Figures S1–S3).

4.1.4 Holsteinian

The Holsteinian Interglacial succeeds the Elsterian, the latter correlated to MIS 12 (Lauer & Weiss, 2018) but the precise timing of this period and its correlation with the MIS is still debated. The Holsteinian is commonly correlated with MIS 11c (e.g. Cohen & Gibbard, 2022; Koutsodendris *et al.*, 2012; Nitychoruk *et al.*, 2005; Sarnthein *et al.*, 1986), the British Hoxnian (e.g. Bridgland, 1994; Horne *et al.*, 2022; Rowe *et al.*, 1999), and the Polish Mazovian (e.g. Górecki *et al.*, 2022; Nitychoruk *et al.*, 2005; Szymanek, 2011; Figure 2). However, correlations of the type-site have been made to MIS 9 on the basis of ^{230}Th/U dates from two peat layers (Geyh & Müller, 2005; Geyh & Müller, 2007). The methods used to yield these ages have been questioned and new ^{230}Th/U by Sierralta *et al.* (2017) of the para-stratotype in Mecklenburg-Vorpommern and Bossel suggest the original analyses were subjected to open system conditions (Preece *et al.*, 2007). In Britain, it is now recognised that the "Hoxnian" pollen succession is present in more than one interglacial and sites with similar "Hoxnian" pollen have since been correlated with MIS 9 (e.g. Cudmore Grove; Penkman *et al.*, 2013, SI data and references therein) and 11 (e.g. Ashton *et al.*, 2008; Bridgland, 1994; Bridgland *et al.*, 2001; Candy *et al.*, 2021; Preece *et al.*, 2007; Roe *et al.*, 2009; Roe *et al.*, 2011; Rowe *et al.*, 1999; Scourse *et al.*, 1999). In this data analysis, "Holsteinian" sites are considered together. Sedimentary horizons correlated with Holsteinian/Mazovian pollen successions have been subdivided into Pre-, Early-, Late- and Post-temperate phases after Turner and West (1968) (see SI 7.1: Table S3 and SI 7.3). For sites attributed to either the British Hoxnian, German Holsteinian and Polish Mazovian, the mean IcPD decreases from west to east, along the gradient of increasing climate continentality (Figure 5; e.g. Mikolaskova, 2009; Stonevicius *et al.*, 2018).

Opercula from both sub-regions of the North German Plain have been previously attributed to the Holsteinian due to the occurrence of Holsteinian pollen sequences and the presence of the "Paludinenschichten" (see SI; sediments containing the now extinct aquatic gastropod *Viviparus diluvianus* (e.g. Schmierer, 1922; Steusloff, 1953)). This species is known from Tiglian and Holsteinian deposits in the Netherlands (e.g. Boettger, 1955; Meijer, 1990; reviewed in Szymanek, 2011). The range of D/L values in amino acids presented (Figure 4a & Figure 6; SI) for the NE German Plain Holsteinian covers the same range as the highest British MIS 11 (e.g. Swanscombe; Penkman *et al.*, 2013: SI data and references therein) and late Cromerian (Waverley Wood, Sidestrand; Penkman *et al.*, 2013: SI data and references therein). The samples included in the SEN German Plain Holsteinian cluster cover the same range as MIS 9 (e.g. Cudmore Grove, Barling, Belhus Park, Grays, Purfleet; Penkman *et al.*, 2013: SI data and references therein), MIS 11 (e.g. Hoxne, Barnham, Clacton-on-Sea, Mark's Tey, Swanscombe; Penkman *et al.*, 2013: SI data and references therein) and lowest D/Ls in the late Cromerian (Waverley Wood; Penkman *et al.*, 2013, SI data and references therein) material from the British record.

The NWN German Plain Holsteinian includes only two sites: Gorlosen and Demerthin. Opercula from Gorsolen are correlated with pollen attributed to Pre-temperate pollen zone H2, suggesting it is from the earliest part of the interglacial. The Dermerthin opercula were correlated to Early/Late-temperate pollen zones H3-H5a. The lower D/L values may

suggest that a pollen zone later in the interglacial is more likely. The SEN German Plain D/L values are normally distributed (Figure 6). While this might be because the "Holsteinian" represents a single interglacial, interestingly when the data from MIS 9 and MIS 11 "Hoxnian" sites from Britain are combined, this also shows a normal distribution, so the presence of two interglacials within the dataset is not apparent from the IcPD data alone. Based on IcPD alone, we therefore cannot rule out that "Holsteinian" material may be associated with two interglacials. There is potential for regional pollen assemblages to resolve interglacial stages where resolution is not possible using IcPD; this is investigated in Section 4.2.3.

An alternative explanation for the large range of D/L values observed in the NE German Plain Holsteinian record could be due to the depth below the surface at which opercula were found. Burial depths of this NE German Plain material vary between 28–74 m below the surface. All British Hoxnian material were found within 10 m of the surface (Penkman *et al.*, 2013 and references therein). Estimated mean heat flow density in this area is between 69–70 mW m^{-2} (Davies, 2013), which is the highest out of all regions included in this study. It is therefore possible that the distance from surface has reduced the influence of surface temperatures and increased the influence of sub-surface factors on the burial temperature of the opercula as they become more deeply buried. A similar effect was observed by Nelson *et al*. (2024) for deep-core material from the Pannonian Basin, resulting in higher D/L values. It is probable that a combination of timing within the interglacial and sub-surface factors has increased extent of IcPD in the more deeply buried opercula, causing the larger range of IcPD observed for the North European Plain sub-regions; future geochronological constraints will elucidate this.

The sole site from the Thuringian Basin attributed to the Holsteinian is the archaeological site of Bilzingsleben (Eissmann, 1994; Mania, 1995; Unger & Kahlke, 1995; reviewed in Pasda, 2012). Opercula from the sand layer below the travertine were analysed by IcPD. Previous work to date these deposits have involved U-series dating of the overlying travertine/tufa deposits (Brunnacker *et al.*, 1983; Harmon *et al.*, 1980; Mallick, 2001; Schwarcz *et al.*, 1988) and ESR of overlying tufa and rhinoceros tooth enamel from the tufa sands (Schwarcz *et al.*, 1988), correlating these deposits with MIS 7 to greater than MIS 9. Others have correlated Bilzingsleben to MIS 11 (Bridgland *et al.*, 2004; Jöris & Baales, 2003; Steguweit, 2003). More recent work to constrain the age and environmental context of the site includes analysis of the mammalian biostratigraphy (Müller & Pasda, 2011), ostracods (Daniel & Frenzel, 2023) and pIRIR $_{290}$ and IR-RF luminescence dating (Stahlschmidt *et al.*, in prep). The extent of IcPD from the "Holsteinian" Bilzingsleben opercula were similar to the D/L values observed for the British MIS 11 material and the "Paludinenbank" deposits at Berlin (Figure 4b & Figure 5), supporting correlation of these deposits to the Holsteinian Interglacial.

The Polish material that has been attributed to MIS 11 due to association of the opercula to Holsteinian pollen sequences and position above the Sanian 2/Elsterian tills (SI), although one age reassignment has been made by IcPD (Figure 4c, Figure 5 & Figure 6). The central Poland site of Wildno was originally assigned to MIS 3 on the basis of a ^{14}C date on shell detritus (34,159 ± 906 cal BP; Dzierżek & Szymanek, 2013). However, IcPD analysis suggested this site should be reassigned to MIS 11. Based on the geomorphological situation, the most probable explanation is that the MIS 11-aged sediments were redeposited by the ice sheet (as glacially-transported sediment masses) or, although less probable, that their high position results from glacio-tectonic deformation. Alternatively, if the younger ^{14}C dates are considered to be reliable, we can also expect some mixing of older and younger shell material due to fluvial processes.

The D/L values for the Polish Mazovian are lower than the German Holsteinian and British MIS 11 and 9 deposits (Figure 4 & Figure 5). This further suggests that the integrated temperature has been colder in Poland compared to the other regions. This is to be expected if trends in temperature follow modern trends in MAT, seasonality and continentality, as discussed in Section 2.1.

4.1.5 Pre-Holsteinian

Material older than the Holsteinian is associated with the Elsterian, the locally defined Arternian (Thuringian Basin), and the Augustovian (=Podlasian; NE Poland) Interglacials. The Elsterian is the glacial stage preceding the Holsteinian Interglacial within Northwestern Europe. The Arternian Interglacial is the term for a regional interglacial deposit within the Thuringian Basin, attributed previously to MIS 29–21 by various independent age evidence (Maul *et al.*, 2013). The oldest stage presented in these aminostratigraphies is the regional Augustovian/Podlasian Interglacial from north-east Poland, which has been correlated with the Dutch Bavel Interglacial, and is believed to have occurred at the start of the Jaramillo subchron (~1.1 Ma; Ber, 2006).

The deposits that have been attributed to the Elsterian are Uichteritz, from the Burgenlandkreis (Cluster 3) and Jena from the Thuringian Basin respectively (Cluster 1). The opercula from the Uichteritz gravel pit (Burgenlandkreis) were located near the contact between the early Elsterian Lower Gravel Unit (without Nordic till) and late Elsterian Middle Gravel Unit (Meng & Wansa, 2005). The IcPD is similar to the highest Holsteinian values from the NE German Plain, and the lowest

values from the British Late Cromerian material (Figure 4b & Figure 5; Penkman *et al.*, 2011, 2013). Consequently, IcPD supports a late Elsterian age for the Uichteritz material. The other site suspected to be Elsterian is Jena, although the chronology of this deposit is uncertain (Meng, in pers. comms to E. Nelson). D/L values for this site are significantly higher than that of Uichteritz, and more similar to D/L values from the British early Cromerian sites and the Arternian Interglacial from Voigtstedt, which has been correlated with MIS 29–21 (~1–0.81 Ma; Maul *et al.*, 2013). Therefore, IcPD suggests that the Jena opercula were precipitated in either the earliest stages of the Middle Pleistocene or the late Early Pleistocene.

The Augustovian Interglacial material comes from the site of Komorniki in the Augustów Plain (Cluster 6: NE Poland & Lithuania). This interglacial was correlated with the Bavelian Complex or Cromer I on the grounds of palynology and geological context (Ber, 1996; reviewed in Ber, 2006; Ber *et al.*, 1998; Janczyk-Kopikowa, 1996; Nitychoruk *et al.*, 2000; Winter, 2001). As such it should be older than the Elsterian deposits and the British Cromerian material, and of a similar age to the Arternian Interglacial at Voigtstedt/Hacklesberg. The D/L values from Komorniki are higher than Holsteinian-aged material from the east Poland and Lithuanian sites, supporting the conclusion that the Komorniki material is older (Figure 4d & Figure 5). However, this material is less racemised than both the British Cromerian opercula and the Arternian Interglacial material at Voigtstedt/Hacklesberg from the Thuringian Basin. These opercula were buried between 114–118 m below the surface, which would suggest that burial conditions are no longer affected by surface climate. However, there is evidence that there is relict permafrost at a depth of ~360 m below the surface ~30 km north of the Augustów Plain (Szewczyk and Nawrocki, 2011) and the heat flow density of this area is low for continental crust at 44.8 mW m^{-2} (Davies, 2013). Given the strong independent evidence of age and evidence of the last glacial still impacting the thermal regime of sediments in this area, the IcPD results support integrated burial temperatures in the north-east of Poland have been significantly colder than other areas studied.

4.1.6 Proposed changes to age attribution based on IcPD

Following the IcPD results from each individual regional aminostratigraphic framework, and comparison to the British record, recommendations for a new age attribution of seven sites have been made and summarised in Table 3.

4.2 IcPD patterns in pollen successions

The majority of sites in this study are attributed to the Holocene, Eemian or Holsteinian interglacial periods. A large proportion of these sites yielded opercula correlated with an interglacial pollen zone (PZ), which given the pattern of pollen successions is indicative of the timing of these horizons within the interglacial (e.g. Cheddadi *et al.*, 1998; Erd, 1970; Erd, 1973; Hermsdorf & Strahl, 2008; Menke & Tynni, 1984; Phillips, 1974; Turner, 2002; Turner & West, 1968; West, 1956; West, 1964; Zagwijn & de Jong, 1984; Zagwijn, 1996). To determine whether IcPD allows temporal resolution within these interglacial successions, and explore any differences observed between the Northern European Plain and British aminostratigraphies, this study compares the IcPD results to available PZ data. These are not uniform across different regions for each interglacial and the timing of each stage may differ across continental Europe depending on regional responses to the changing climate (e.g. Brewer *et al.*, 2008; Sánchez Goñi *et al.*, 2005). In addition, a marine transgression into the NE German Plain occurred in both the Eemian (e.g. Meng *et al.*, 2022) and Holsteinian (e.g. Börner *et al.*, 2019), resulting in some PZs missing in the pollen succession of some sites (e.g. Menzel-Harloff & Meng, 2015). Therefore, to enable cross-comparison between regional pollen stratigraphies, each interglacial has been subdivided

Table 3. A summary of the sites where age has been reassigned following IcPD analysis.

Site	Horizon	Original attributions	New attributions based on IcPD
Peene River, Stolpe	915,15 sample 1–3, 23–24.65 m	Eemian	≥10340 ± 30 cal BP (early Holocene)
Wildno	5–3 m	MIS 3	MIS 11
Rogaczewo	Eemian horizon	Eemian	Saalian Complex/MIS 7
Kopaszewko	Eemian horizon	Eemian	Saalian Complex/MIS 7
Zbytki	Eemian horizon	Eemian	Saalian Complex/MIS 7
Jena	1020/1/1	Elsterian	Early Middle Pleistocene/late Early Pleistocene
Höngeda	MTG-447	Middle Pleistocene	Early Eemian/late Saalian Complex
Zeuchfeld-Borntal	Schicht 7 - NITG-445	Middle Pleistocene	Early Middle Pleistocene/late Early Pleistocene

into a Pre-temperate, temperate (including the Early-temperate and Late-temperate), and Post-temperate phase (SI: Tables S1–S3; SI 1.5) which describe similar and recurring sub-periods of vegetation development within an interglacial (Turner & West, 1968); the differences in extent of IcPD between these phases of each interglacial are demonstrated in Figures 6–8.

4.2.1 Holocene

The Holocene (~11.7 ka to present) is the current interglacial. Comparisons of the Lower (Greenlandian; 11.7–8.2 ka), Middle (Northgrippian; 8.2–4.2 ka), and Upper (Meghalayan, 4.2 ka to present) Holocene material have been made using the amino acid Asx (Figure 7), as it is a faster racemising amino acid and provides better temporal resolution for material of this age. The mean THAA Asx D/L values for the Thuringian Basin and NE German Plain are similar to the THAA Asx D/L values for the British Holocene (Figure 7). In general, IcPD is highest at the start of the interglacial and lowest at the end, with similar extents of racemisation observed between substages.

Holocene-aged opercula from east Poland come from Skołoszów and Piotrkowice. Skołoszów is the most southerly site in this aminostratigraphy (~300 km south of the nearest sites in the Podlasie Lowland and Western Polesie). The sedimentary horizon containing the opercula is associated with Atlantic stage pollen, placing this in the Middle Holocene. The extent of IcPD for the Skołoszów deposits is similar to levels of IcPD to the Lower Holocene age deposits from Britain and NE German Plain but higher than the Middle Holocene deposits from the British record (7.64 to 5 ka cal BP; e.g. Preece, 1998). This implies that either Skołoszów is older than the Middle Holocene, or it has been exposed to warmer temperatures throughout its burial history compared to the British Middle Holocene opercula. It is also possible that the level of resolution achieved by IcPD analysis is not sufficient to resolve the Middle and Lower Holocene. Further IcPD analyses of Holocene deposits across northern Europe are required before this can be determined.

In summary, it is possible to distinguish between Early and Late Holocene deposits with IcPD throughout northern Europe, but temporal resolution between the Early and Middle Holocene may not be possible.

4.2.2 Eemian

Eemian PZs have been defined across northern Europe and cover an approximately ~18,000-11,000-year period (e.g. Cohen & Gibbard, 2022; Lauterbach *et al.*, 2024; Müller, 1974a; Sánchez Goñi, 2007). The subdivision of the PZs used here is described in SI 7.1: Table S2 and SI 7.3. Compared to the Holsteinian, the Eemian is characterised by a very uniform, and relatively rapid succession of pollen of temperate wooden taxa, with a Late-temperate expansion of *Carpinus* (e.g. Turner, 2000; Tzedakis, 2007).

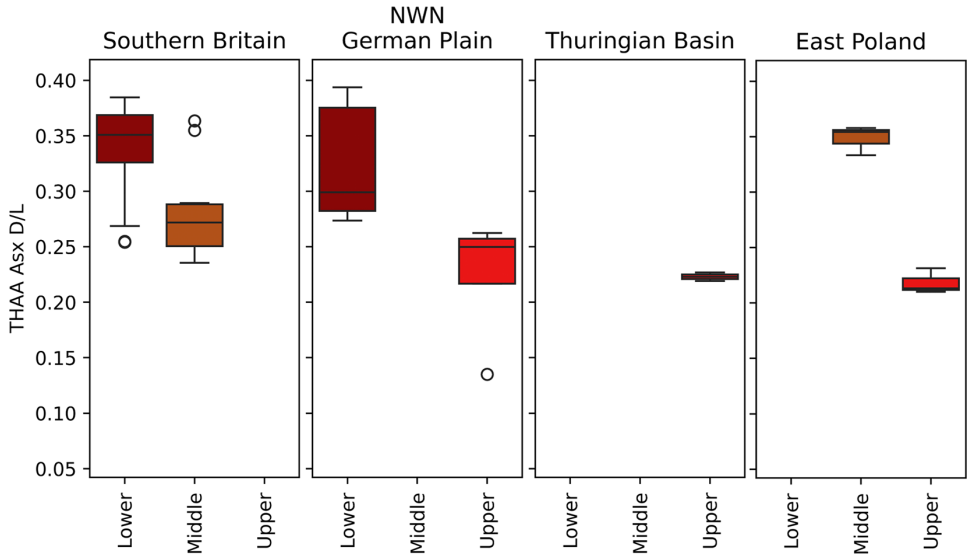

Figure 7. The extent of THAA Asx D/L for each Holocene substage for each region. A similar extent of IcPD is evident for all regions for material of this age, with higher D/Ls in earlier parts of the pollen successions and lower D/Ls for the youngest part of the interglacial. Substages of the Holocene are described in SI Table S1.

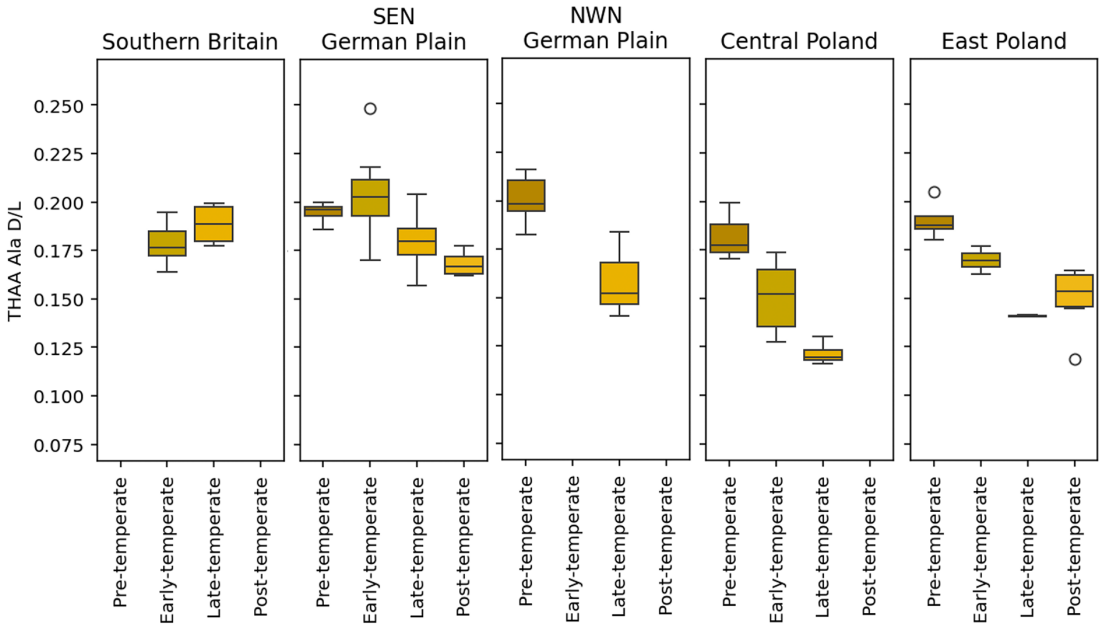

Figure 8. The extent of THAA Ala D/L for each Eemian biostratigraphic zone against longitude. D/Ls are higher for the earlier pollen stages (Pre-temperate/Early temperate) and lower for the later pollen stages (Late-temperate/Post-temperate) within this interglacial. The range of THAA Ala D/L values is lower for central and East Poland compared to the other regional aminostratigraphies. The range of IcPD values generally decreases from west to east.

Several of the horizons in this study can be correlated with a particular pollen zone within the Eemian (Figure 8). In general, for the eastern North European Plain regional records, THAA Ala D/L are highest in the earliest pollen stages and lowest in the latest pollen stages. Therefore, temporal resolution between the early and late stages of the interglacial is achievable with IcPD. Horizons from the British record only represent temperate conditions, and so we cannot test for any difference between the start and end of the interglacial. The range of D/L values for the Polish Eemian tends to be lower than the German Eemian and British MIS 5e material, suggesting a slight temperature difference between the two areas. Differences in the extent of racemisation between MIS 5e deposits due to MAT difference along a latitudinal gradient has been observed along the Pacific Coast of North America (Wehmiller, 1982). In that region the 10° difference in latitude results in a ~ 10°C increase (~13.5 to 22°C) in present day MAT. The range of leucine D/L values observed from MIS 5e deposits across the Pacific Coast region studied was ~0.4–0.7, rising in correlation with MAT. The difference in MAT is not so extreme between Britain and the North-East European Plain - in addition MATs are cooler than along the Pacific coast - therefore, the difference in the D/L values is smaller.

IcPD can achieve temporal resolution between the two earliest Eemian temperate zones and the latest temperate zones for both Polish clusters. Resolution was also achieved between the Pre-temperate and Late-temperate zones associated with opercula from two sedimentary horizons in the Lichtenberg Li-BPa core. There is less resolution between the Eemian pollen zones for SEN Germain Plain. The degree of resolution achievable in the British record is uncertain as only the Early- and Late-temperate zones are represented. A possible explanation for this is that there is a larger difference in temperature between the peak of the Eemian Interglacial and the onset of the preceding cold stage in Poland than there was in the SEN German Plain. This demonstrates that it is possible to distinguish between the beginning and end of the Eemian Interglacial in the regions investigated here, and possibly to distinguish between individual pollen subzones in Poland.

4.2.3 Holsteinian

The Holsteinian and Hoxnian interglacials are characterised by their pollen sequence (Erd, 1970; Menke & Tynni, 1984; Selle, 1962; Turner, 1970; West, 1956; SI Table S3), with the dominance of *Taxus* and Quercetum mixtum elements in the Early-temperate phase, followed by the Late-temperate phase: *Abies, Carpinus* and *Buxus* dominated zone. In addition, *Fagus*, *Abies, Celtis* and *Pterocarya* are present in the final phase of the interglacial (e.g. Erd, 1970; Erd, 1973; Müller, 1974b; Turner & West, 1968). Evidence of the predominance of *Abies* during the climate optimum of both MIS 11 and MIS 9 is observed in continuous pollen sequences in the French record (e.g. Reille *et al.*, 2000). In the German Holsteinian, *Abies* occurs together with *Carpinus,* however, in the Reinsdorf Interglacial pollen sequence (correlated with

MIS 9) *Carpinus* dominates before *Abies*, the frequency of which varies depending on the location (Strahl, 2019; Urban, 1995; Urban *et al.*, 2023; Wansa *et al.*, 2022), suggesting the Holsteinian and Reinsdorf were not contemporaneous.

In general, D/L values are slightly higher at the start of the interglacial and lower at the end of the Holsteinian Interglacial for each region (Figure 9), but not such a substantial difference as is seen in the Eemian record (Section 2.2), which suggests IcPD struggles to yield such clear resolution for material of this age. Reduced temporal resolution for this point in time is also observed in the British aminostratigraphy, where opercula dated to late MIS 11 (e.g. Mark's Tey; Trimingham, Elveden; Penkman *et al.*, 2011, 2013 and references therein) cannot be resolved from early MIS 9 specimens (e.g. Shoeburyness, Purfleet, Grays; Penkman *et al.*, 2011, 2013: Supplementary Data and references therein). It is possible that this could be due to the original stratigraphic attribution being incorrect. However, it is more likely due to two aspects: (i) the slowing/pausing of IcPD in the cold stages means that the end of one interglacial is hard to distinguish from the beginning of the next (Bates, 1993; Miller *et al.*, 1999); and (ii) the initial racemisation rates are relatively fast, but as the D/L values approach equilibrium, the curve flattens. Both of these factors means that the ability to discriminate between opercula associated with consecutive warm stages decreases as the protein becomes more degraded (e.g. Goodfriend, 1991; Kvenvolden *et al.*, 1979; Kvenvolden *et al.*, 1981; Wehmiller & Belknap, 1978). As a result, temporal resolution is poorer in older material.

The difference in regional mean D/L values for the entire interglacial is greater than that observed for the Eemian IcPD results (Section 4.2.2). This is consistent with the longer exposure to the different burial temperatures having a greater effect on IcPD. This also aligns with observations of deeply-buried material (below 80 m depth) exposed to different burial temperatures (Nelson *et al.*, 2024).

There is a larger than expected range of D/L values for the Holsteinian sites from both sub-regions of the North German Plain record (Clusters 2&3). To determine why that is, the D/L values for each vegetation sub-period have been compared to values from MIS 11 and MIS 9 in the British record (Figure 9). In the British record there appears to be little temporal resolution between the different pollen stages within MIS 11, but on average D/L values from MIS 11 sites are higher than those of MIS 9. In the North German Plain record, the highest D/L values come from the sites of Vorketzin (Cluster 3) and Gorlosen (Cluster 2). The Vorketzin opercula were associated with pollen indicative of a transitional phase (PZ 1 (birch period) and early PZ 2 (pine-birch-spruce-alder period)), either at the beginning or end of a warm period (Meng, in pers. comms to E. Nelson; Strahl, in pers. comms to E. Nelson). IcPD results suggest that the beginning of the interglacial, when temperatures were still relatively cold, is more likely. Gorlosen is also associated with pollen assemblages from the Pre-temperate phase of the Holsteinian (PZ 1 and 2 *sensu* Erd, 1973). These opercula have similar D/L values to those for MIS 13 in the British record (Waverley Wood; Penkman *et al.*, 2013; Shotton *et al.*, 1993) and the late Elsterian deposits

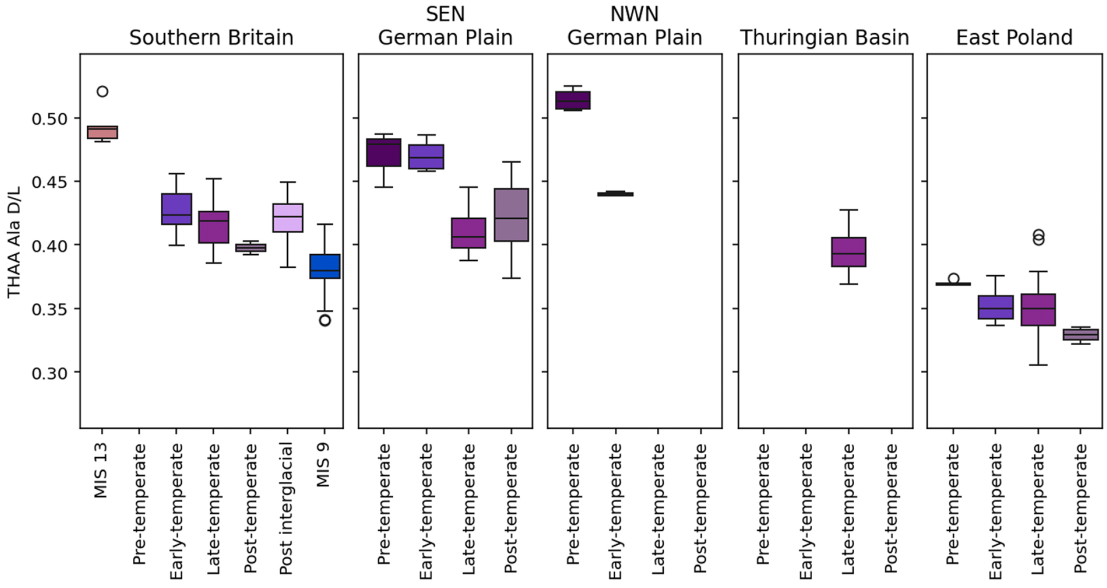

Figure 9. The extent of THAA Ala D/L for each Holsteinian biostratigraphic zone against longitude Generally, D/Ls are higher for the Pre-temperate phase compared to the Post-temperate phase of the Holsteinian but there is less resolution between pollen zones when compared to the Eemian. The range of IcPD values generally decreases from west to east.

at Uichteritz (Figure 4a). This suggests that it may not be possible to resolve the earliest phase of the Holsteinian from the preceding interglacial. However, as there are no deposits associated with MIS 13 from the NE German Plain, this cannot be confirmed.

IcPD for the Pre-temperate zone is generally higher than the temperate phase of the Holsteinian. The SEN German Plain Late-temperate and Post-temperate phases D/L values are similar to that of the British MIS 11, but slightly higher than the temperate Holsteinian material from the Thuringian Basin (Bilzingsleben; Daniel & Frenzel, 2023; Erd, 1997; Schreve *et al.*, 2002; Stahlschmidt *et al.*, in prep).

For east Poland, the mean D/L values for the beginning of the interglacial are higher than the final stages of the interglacial. However, there is a large range of D/L values for the Post-temperate substage in east Poland & Lithuania, which may be due to reworked opercula within the Szymanowo 0.65 m horizon. On the basis of this limited dataset, it is not possible to temporally resolve each substage with IcPD. Generally, D/L values for each vegetation sub-stage is lower in the Polish material compared to the NE German Plain, and lower than the range observed in the British material for most equivalent stages. This may be due to the lower extent of IcPD in this region, but may also hint that each warm stage lasted a shorter period of time than in Britain and Germany.

4.3 The possible causes of systematic differences in IcPD across the eastern North European Plain

The six aminostratigraphies were produced from opercula where the closed system of the intra-crystalline protein fraction was retained (e.g. Nelson *et al.*, 2024, 2025a; Penkman *et al.*, 2011, 2013, 2024; Preece *et al.*, 2020; Tesakov *et al.*, 2020). Therefore, the extent of IcPD will have been due to the time since biomineralisation of the operculum and its integrated burial temperature history. In this study, the extent of IcPD for opercula attributed to broadly concurrent regional chronological stages of the Quaternary were compared (e.g. Cohen & Gibbard, 2022; Szymanek & Julien, 2018). However, the sites included in the regional aminostratigraphies discussed here are located across a wide range of northern Europe (from Britain to Lithuania), with different research traditions and approaches involved in determining age attributions and correlations. Although much progress has been made in this field (e.g. Böse *et al.*, 2012; Cohen & Gibbard, 2019; Cohen & Gibbard, 2022; Lauer & Weiss, 2018; Marks, 2023; Maul *et al.*, 2013; Sier *et al.*, 2011), age attributions may differ between regions, additionally some of the variability between individual frameworks may be because climate change has occurred asynchronously across Europe. Here, we have employed the current understanding of regional Quaternary chronostratigraphy correlations, but it is possible that future work may change some age attributions, which may explain some of the differences between and internal variability of the extent of IcPD from the six regional aminostratigraphies discussed here.

Some of the differences in the IcPD data can be explained by correlating the data with climate gradients across the study area. Generally, IcPD is higher for more westerly sites and lower for more easterly sites (Figure 5a). MAT (Figure 5b) and the mean number of days below 2°C per year (Figure 5d) (ERA5, 1991–2024) produced the strongest correlation with the IcPD data. Sites with warmer annual temperatures and shorter cold seasons generally produce higher levels of IcPD, so magnitude and duration of warmth is clearly important. This difference accumulates with age of the material.

In northern Europe, the climate transitions from an oceanic temperate climate in Britain to an increasingly continental climate with distance from the Atlantic Ocean, North and Baltic Seas (e.g. Mikolaskova, 2009; Stonevicius *et al.*, 2018). It is likely that a marine-continental gradient occurred throughout the Quaternary, although due to changes in sea level (e.g. Barlow *et al.*, 2017; Gibbard & Knudsen, 2024; Meng *et al.*, 2022; Streif, 2004) and precipitation patterns (e.g. Koutsodendris *et al.*, 2012; Kühl *et al.*, 2007) this gradient will have varied over time. At present, the increasing continentality from west to east in northern Europe leads to more severe, colder winters but drier and slightly warmer summers in Poland compared to Britain (Table 1; Figure 3). In addition, average temperatures drop below freezing for longer periods of time in more easterly areas compared to Britain, when it is likely that the rate of racemisation slows or pauses entirely (Miller *et al.*, 2000). Should a similar trend in continentality have persisted throughout the Quaternary, where north-east Europe was exposed to cold conditions for longer periods of time (e.g. Osman *et al.*, 2021), this may explain why lower levels of IcPD are observed in Poland when compared to Germany and the UK.

In addition, sub-surface factors may influence the extent of IcPD observed the deeper an operculum is buried. The conduction of geothermal heat through the lithosphere varies throughout continental Europe. In the study area, the highest surface heat flow occurs in the NE German Basin (between 69–70 mW m^{-2}), and the lowest in NE Poland and Lithuania (37–46 mW m^{-2}; Davies, 2013). This low heat flow density has resulted in, deep-seated relict permafrost (at least 93 m thick) still existing below a depth of 357 m (Szewczyk & Nawrocki, 2011; ~50 km north of Komorniki, Augustów Plain). The intensity, thickness and persistence of permafrost following each glacial stage will have played an important role in the burial temperatures that opercula were exposed to. Reconstructing permafrost is challenging, but this evidence of

relict permafrost due to low heat flow density in north-east Poland may also account for the lower extents of IcPD observed in the east Poland aminostratigraphy.

Future work should explore the effects of different variables that influence the integrated burial temperature, and therefore the influence of burial temperatures on IcPD. This will assist with the cross-correlation of different regional IcPD frameworks, helping to link these together in a broader European aminostratigraphic framework.

5. Conclusions

In this study, six new sub-regional aminostratigraphic frameworks have been defined and presented for the eastern North European Plain, expanding the range of the IcPD dating method to new geographical areas. Each sub-regional aminostratigraphy was constrained by defining clusters of sites that had similar average annual temperatures and seasonal conditions using modern instrumental records of climate, assuming this is indicative that the sites will have experienced similar integrated temperatures throughout the Quaternary. All aminostratigraphies show that IcPD is able to provide useful temporal resolution, with the potential to extend beyond 1 Ma. Central Poland includes material from the Miocene and demonstrates that a closed system can be retained in opercula of this age. IcPD analysis has constrained the age of several sites with poor chronological control and suggests that the previous age attributions of seven sites need to be revised and/or refined to a smaller time window within the Quaternary.

Correlation of opercula with regional pollen assemblages for interglacials from the last 500 ka has shown that in general, IcPD can distinguish between the beginning and end of an interglacial for the Holocene, Eemian and Holsteinian interglacials, but not individual pollen zones. Temporal resolution within an interglacial was higher for the Holocene and Eemian compared to the Holsteinian, likely due to decreasing rates in IcPD in older material (e.g. Goodfriend, 1991; Kvenvolden *et al.*, 1979, 1981; Wehmiller & Belknap, 1978).

Systematic differences in IcPD were observed between sites assumed to be similar in age for the Polish Mazovian, German Holsteinian and British Hoxnian (typically attributed to MIS 11). In general, IcPD was lower for Polish and Thuringian Basin material, whereas levels of IcPD within the two German regions were more similar to that observed for MIS 11 and MIS 9 sites in Britain. This suggests that central and east Poland and the Thuringian Basin have been on average colder throughout the Quaternary compared to the North German Plain and Britain. This meets expectations if trends in MAT and seasonality across northern continental Europe followed those observed today (e.g. Hersbach *et al.*, 2020). The range of IcPD values for the Holsteinian in both sub-regions of the North German Plain was greater than observed for both the British MIS 11 and MIS 9 sites. Additional evidence of age is required to confirm correlations of the Holsteinian with the MIS record. We therefore highlight the importance of developing regional aminostratigraphies (as demonstrated here), so that further independent evidence of age in these regional relative chronologies can be tied together. These regional frameworks can be defined by determining the areas that are likely to have experienced a similar temperature history throughout the Quaternary. This study has also demonstrated how differences in climate regimes over continental land masses at similar latitudes (51–53°N) can result in systematic differences in IcPD, which increases with increasing age of material. This is likely a result of increasing degree of continentality from west to east, potentially resulting in the persistence of colder conditions for longer in more easterly material. Future work should attempt to disentangle the relationship between integrated burial temperatures as a result of varying climate, with the aim of being able to correct for temperature differences. This will allow for cross-correlation of IcPD dating frameworks across northern Europe.

Ethics and consent

Ethical approval and consent were not required.

Data and software availability

Underlying data

The underlying data has been deposited in the Zenodo Repository:

10.5281/zenodo.19950377 (Nelson & Penkman, 2026).

This project contains the following underlying data:

1. Sample Information Table_v2: Context of the opercula used in this study. Including lab information, correlated independent chronology, and pollen zones.

2. Supplementary information_v2:

a. Pollen zones: description of pollen zonation schemes used for opercula deposits

b. IcPD analysis: extended methodology

c. Supplementary Figures

3. **Supplementary data file:** Sheet 1 – Eastern North European Plain IcPD data, Sheet 2 – pollen zones correlated with opercula samples where both types of fossils were present in a sedimentary horizon.

4. **Code availability:** Python scripts used for the data analysis.

Data are available under the terms of the Creative Commons Zero "No rights reserved" data waiver (CC01.0 Public domain dedication).

Source data

The British aminostratigraphy data and site information has been sourced from:

Penkman, K.E.H., Preece, R.C., Bridgland, D.R., Keen, D.H., Meijer, T., Parfitt, S.A., White, T.S., Collins, M.J., 2011. A chronological framework for the British Quaternary based on Bithynia opercula. Nature 476, 446–449. doi: 10.1038/nature10305: **Supplementary Data 1–2.**

Penkman, K.E.H., Preece, R.C., Bridgland, D.R., Keen, D.H., Meijer, T., Parfitt, S.A., White, T.S., Collins, M.J., 2013. An aminostratigraphy for the British Quaternary based on Bithynia opercula. Quaternary Science Reviews 61, 111–134. doi: 10.1016/j.quascirev.2012.10.046: **Supplementary Material.**

Data are available under the terms of the Creative Commons Zero "No rights reserved" data waiver (CC01.0 Public domain dedication).

Copyright: © 2025 Nelson E.F. *et al*. This is an open access work distributed under the terms of the Creative Commons Attribution License, which permits unrestricted use, distribution, and reproduction in any medium, provided the original work is properly cited.

Acknowledgements

We would like to thank Lutz Maul, Gerald Utschig, Tom Meijer, Thomas Daniel, Irena Agnieszka Pidek, Marcin Żarski, Lucyna Wachecka-Kotkowska, Dariusz Krzyszowski, Dariusz Wieczorek, Ewa Stworzewicz and Richard Preece for providing samples for this study. We would also like to thank members of the NEaar Lab, University of York, for their support within the laboratory and writing this paper. We likewise would like to thank the other members of the EQuaTe project and the members of the advisory board for their support.

References

Albrycht A, Bińka K, Brzezina R, *et al.*: **Uwagi o nowych stanowiskach osadów interglacjalnych na tle stratygrafii młodszego czwartorzędu południowego (Polish).** *Przegl Geol.* 1997; **45**(6): 629–634.
Reference Source

Alder J: **Supplement to a catalogue of the land and fresh-water Testaceous Mollusca, found in the vicinity of Newcastle.** *Trans Nat Hist Soc Northumb Durham Newcastle Upon Tyne.* 1838; **2**: 337–342.
Reference Source

Alexandrowicz SW: **Malacofauna of the Eemian interglacial in the Leszno-Lake District.** *Folia Quatern.* 1994; **65**: 129–142.

Alexandrowicz SW: ***Bithynia tentaculata* (LINNAEUS, 1758) as an indicator of age and deposition environment of quaternary sediments.** *Folia Malacol.* 1999; **7**(2): 79–88.
Publisher Full Text

Alexandrowicz SW, Alexandrowicz WP: **Molluscs of the Eemian interglacial in Poland.** *Ann Soc Geol Pol.* 2010; **80**(1): 69–87.
Reference Source

Alexandrowicz WP, Mirosław-Grabowska J, Badura J: **Eemian paleoenvironment based on the freshwater malacofauna and isotope record (Piła site; North-western Poland).** *Quat Int.* 2024; **686**(687): 35–48.
Publisher Full Text

Ashton N, Lewis SG, Parfitt SA, *et al.*: **New evidence for complex climate change in MIS 11 from Hoxne, Suffolk, UK.** *Quat Sci Rev.* 2008; **27**(7–8): 652–668.
Publisher Full Text

Bada JL, Shou MY, Man EH, *et al.*: **Decomposition of hydroxy amino acids in foraminiferal tests; kinetics, mechanism and geochronological implications.** *Earth Planet Sci Lett.* 1978; **41**(1): 67–76.
Publisher Full Text

Baltrūnas V, Karmaza B, Pukelytė V, *et al.*: **Pleistocene architecture and stratigraphy in the contact zone of ice streams and lobes in the South-Eastern part of the Baltic Region.** *Quat Int.* 2019; **501**: 21–32.
Publisher Full Text

Baltrūnas V, Maksimov FE, Kuznetsov VY, *et al.*: **Geochronology and palaeomagnetic records of the Snaigupėlė section in South Lithuania.** *Geochronometria.* 2015; **42**(1): 172–181.
Publisher Full Text

Barlow NLM, Long AJ, Gehrels WR, *et al.*: **Relative sea-level variability during the late Middle Pleistocene: new evidence from Eastern England.** *Quat Sci Rev.* 2017; **173**: 20–39.
Publisher Full Text

Batchelor CL, Margold M, Krapp M, *et al.*: **The configuration of Northern Hemisphere ice sheets through the quaternary.** *Nat Commun.* 2019; **10**(1): 3713.
PubMed Abstract | **Publisher Full Text** | **Free Full Text**

Bates MR: **Quaternary aminostratigraphy in Northwestern France.** *Quat Sci Rev.* 1993; **12**(9): 793–809.
Publisher Full Text

Beck HE, Zimmermann NE, McVicar TR, *et al.*: **Present and future Köppen-Geiger climate classification maps at 1-km resolution.** *Sci Data.* 2018; **5**: 180214.
PubMed Abstract | **Publisher Full Text** | **Free Full Text**

Behm-Blancke G: *Altsteinzeitliche Rastpläze im Travertingebiet von Taubach, Weimar, Ehringsdorf (German)*: Böhlau; 1960.
Publisher Full Text

Behre KE, Lade U: **Eine Folge von Eem und 4 Weichsel-Interstadialen in Oerel/Niedersachsen und ihr Vegetationsablauf (German).** *E G Quat Sci J.* 1986; **36**(1): 11–36.
Publisher Full Text

Ber A: **Geological situation of Augustovian (Pastonian) Interglacial lake sediments at Szczebra near Augustow and Mazovian Interglacial organogenic sediments at Krzyzewo.** *Biul Panstw Inst Geol.* 1996; **373**: 35–48.

Ber A: **Pleistocene interglacials and glaciations of Northeastern Poland compared to neighbouring areas.** *Quat Int.* 2006; **149**(1): 12–23.
Publisher Full Text

Ber A, Janczyk-Kopikowa Z, Krzyszkowski D: **A new interglacial stage in Poland (Augustovian) and the problem of the age of the oldest Pleistocene till.** *Quat Sci Rev.* 1998; **17**(8): 761–773.
Publisher Full Text

Bertelsen F: ***Azolla* species from the Pleistocene of the Central North Sea Area.** *Grana.* 1972; **12**(3): 131–145.
Publisher Full Text

Bińka K, Lindner L, Nitychoruk J: **Geologic floristic setting of the Mazovian Interglacial sites in Wilczyn and Lipnica in Southern Podlasie (Eastern Poland) and their palaeogeographic connections.** *Geol Quart.* 1997; **41**(3): 381–394.
Reference Source

Bińka K, Nitychoruk J: **Mazovian (Holsteinian) lake sediments at Woskrzenice near Biała Podlaska.** *Geol Quart.* 1995; **39**(1): 109–120.
Reference Source

Birks HJB, Seppä H: **Late-Quaternary palaeoclimatic research in Fennoscandia – a historical review.** *Boreas.* 2010; **39**(4): 655–673.
Publisher Full Text

Bittman F, Börner A, Doppler G, *et al.*: **Die Stratigraphische Tabelle von Deutschland 2016 (STD 2016) (German).** *zdgg.* 2018; **169**(2): 295–306.
Publisher Full Text

Boettger CR: **Zoogeographische Betrachtungen über die europäischen Süß wasserschnecken der Gattung *Viviparus* Montfort (German).** *Arch Molluskenkd.* 1955; **84**(1/3): 87–95.
Reference Source

Börner A, Gehrmann A, Hüneke H, *et al.*: **The Quaternary sequence of Mecklenburg-Western Pomerania: areas of specific interest and ongoing investigations.** *DEUQUA Special Publications.* 2019; **2**: 1–10.
Publisher Full Text

Böse M, Lüthgens C, Lee JR, *et al.*: **Quaternary glaciations of Northern Europe.** *Quat Sci Rev. Quaternary Glaciation History of Northern Europe.* 2012; **44**: 1–25.
Publisher Full Text

Bratlund B: **Taubach revisited.** *Jahrb Romisch-German Zentralmus Mainz.* 1999; **46**: 61–174.
Publisher Full Text

Brewer S, Guiot J, Sánchez-Goñi MF, *et al.*: **The climate in Europe during the Eemian: a multi-method approach using pollen data.** *Quat Sci Rev.* 2008; **27**(25–26): 2303–2315.
Publisher Full Text

Bridgland DR: *Quaternary of the Thames.* Dordrecht: Springer Netherlands; 1994.
Publisher Full Text

Bridgland DR, Preece RC, Roe HM, *et al.*: **Middle Pleistocene interglacial deposits at Barling, Essex, England: evidence for a longer chronology for the Thames terrace sequence.** *J Quat Sci.* 2001; **16**(8): 813–840.
Publisher Full Text

Bridgland DR, Schreve DC, Keen DH, *et al.*: **Biostratigraphical correlation between the late quaternary sequence of the Thames and key fluvial localities in central Germany.** *Proc Geol Assoc.* 2004; **115**(2): 125–140.
Publisher Full Text

Brömme C: **Die Conchylien-Fauna des Mosbacher Diluvialsandes.** *Jahrb Nassauischen Vereins Naturkd.* 1885; **38**: 72–80.
Reference Source

Brunnacker K, Jäger K, Hennig G, *et al.*: **Radiometrische Untersuchungen zur Datierung mitteleuropäischer Travertinvorkommen (German).** *Ethnographisch-Archaeologische Zeitschrift (EAZ).* 1983: 217–266.

Candy I, Tye G, Coxon P, *et al.*: **A tephra-based correlation of Marine and terrestrial records of MIS 11c from Britain and the North Atlantic.** *J Quat Sci.* 2021; **36**(7): 1149–1161.
Publisher Full Text

Cheddadi R, Mamakowa K, Guiot J, *et al.*: **Was the climate of the Eemian stable? A quantitative climate reconstruction from seven European pollen records.** *Palaeogeogr Palaeoclimatol Palaeoecol.* 1998; **143**(1–3): 73–85.
Publisher Full Text

Cloetingh S, van Wees JD, Ziegler PA, *et al.*: **Lithosphere tectonics and thermo-mechanical properties: an integrated modelling approach for Enhanced Geothermal Systems exploration in Europe.** *Earth Sci Rev.* 2010; **102**(3–4): 159–206.
Publisher Full Text

Cohen K, Gibbard P: **Global chronostratigraphical correlation table for the last 2.7 million years v.2019 (Poster version).** 2022.
Publisher Full Text

Cohen KM, Gibbard PL: **Global chronostratigraphical correlation table for the last 2.7 million years, version 2019 QI-500.** *Quat Int.* SI: Quaternary International. 2019; **500**: 20–31.
Publisher Full Text

Conti MLG, Butler PG, Reynolds DJ, *et al.*: **A new method for amino acid geochronology of the shell of the bivalve mollusc *Arctica islandica*.** *Geochronology.* 2024; **6**(2): 175–198.
Publisher Full Text

Cyrek K, Sudoł M, Czyżewski Ł, *et al.*: **Middle Palaeolithic cultural levels from Middle and Late Pleistocene sediments of Biśnik Cave, Poland.** *Quat Int.* 2014; **326**(327): 20–63.
Publisher Full Text

Daniel T, Frenzel P: **Pleistocene freshwater ostracods from the *Homo erectus* site at Bilzingsleben, Germany—Review of historic collection and unpublished manuscript material for palaeoenvironmental reconstruction.** *Geoarchaeology.* 2023; **38**(4): 445–465.
Publisher Full Text

Danielson J, Gesch D: Global multi-resolution terrain elevation data 2010 (GMTED2010) (Report No. 2011–1073), Open-File Report. 2011.
Publisher Full Text

Davies JH: **Global map of solid Earth surface heat flow.** *Geochem Geophys Geosyst.* 2013; **14**: 4608–4622.
Publisher Full Text

Dzierżek J, Szymanek M: **Interplenivistulian (MIS 3) environmental changes recorded in sub-till lake deposits at Wildno, Dobrzyń Lakeland (Polish Lowland).** *Quat Int.* 2013; **294**: 99–107.
Publisher Full Text

Ehlers J, Eissmann L, Lippstreu L, *et al.*: **Pleistocene glaciations of North Germany**. In: Ehlers J, Gibbard PL, editors. *Developments in quaternary sciences, quaternary glaciations extent and chronology.* Elsevier, 2004; **2**(Part 1): 135–146.
Publisher Full Text

Ehlers J, Grube A, Stephan HJ, *et al.*: **Chapter 13 - Pleistocene Glaciations of North Germany—New Results**. In: Ehlers J, Gibbard PL, Hughes PD, *et al.*, editors. *Developments in quaternary sciences, quaternary glaciations - extent and chronology.* Vol. 15. Elsevier, 2011; pp. 149–162.
Publisher Full Text

Eissmann L: **Leitfaden der Geologie des Präquartärs im Saale-Elbe Gebeit (German)**. In: Eissmann L, Litt T, editors. *Das Quartär Mitteldeutschlands.* Ein *Leitfaden und Exkursionsführer mit einer Übersicht über das Präquartär des Saale-Elbe-Gebietes* .Vol. 7. Altenburger Naturwissenschaftliche Forschungen, Altenburg,1994; pp. 11–53.

Endtmann E, Meng S, Rappsilber I, *et al.*: **Die Forschungsbohrung Klosterrohrbach in der Helme-Niederung bei Sangerhausen - Interdisziplinäre Untersuchungen an Sedimenten aus dem oberen Mittelpleistozän (German).** *Brandenburg Geowiss Beitr.* 2024; **31**: 113–114.
Reference Source

Erd K: **Pollen-analytical classification of the Middle Pleistocene in the German Democratic Republic.** *Palaeogeogr Palaeoclimatol Palaeoecol Geology and Fauna of the Lower and Middle Pleistocene.* 1970; **8**(2–3): 129–145.
Publisher Full Text

Erd K: **Pollenanalytische Gliederung des Pleistozäns der Deutschen Demokratischen Republik (German).** *Z Geol Wiss.* 1973; **1**: 1087–1103.

Erd K: **Pollenanalytische Datierung des Seekalk/Fundhorizonts von Bilzingsleben (German)**. In: Mania D, Mania U, Heinrich W-D, *et al.*, editors. Bilzingsleben V. *Homo erectus - seine Kultur und Umwelt.* Zum Lebensbild des Urmenschen & Verlag Ausbildung + Wissen, Bad Homburg, Leipzig,1997; 107–111.

Gaigalas A, Fedorowicz S, Melesyte M: **TL dates of aquatic sandy sediments of Middle-Upper Pleistocene in Lithuania.** *Geologija.* 2005; **51**: 39–49.
Reference Source

Gaigalas AJ, Arslanov KA, Maksimov FE, *et al.*: **Uranium-Thorium isochron dating results of penultimate (Late Mid-Pleistocene interglacial in Lithuania from Mardasavas site).** *Geologija.* 2007; **57**: 21–29.
Reference Source

Gamisch A: **Oscillayers: a dataset for the study of climatic oscillations over Plio-Pleistocene time-scales at high spatial-temporal resolution.** *Glob Ecol Biogeogr.* 2019; **28**(11): 1552–1560.
PubMed Abstract | **Publisher Full Text** | **Free Full Text**

Gegg L, Jacob L, Moine O, *et al.*: **Climatic and tectonic controls on deposition in the Heidelberg Basin, Upper Rhine graben, Germany.** *Quat Sci Rev.* 2024; **345**: 109018.
Publisher Full Text

Geyh MA, Müller H: **Numerical ^{230}Th/U dating and a palynological review of the Holsteinian/Hoxnian interglacial.** *Quat Sci Rev.* 2005; **24**(16–17): 1861–1872.
Publisher Full Text

Geyh MA, Müller H: **26. Palynological and geochronological study of the Holsteinian/Hoxnian/Landos interglacial**. In: *Developments in quaternary sciences.* Elsevier, 2007; **7**: 387–396.
Publisher Full Text

Gibbard PL, Knudsen KL: **The Eemian stage interglacial marine transgression in the south-western Baltic region.** *E&G Quaternary Sci J.* 2024; **73**(2): 217–237.
Publisher Full Text

Goodfriend GA: **Patterns of racemization and epimerization of amino acids in land snail shells over the course of the Holocene.** *Geochim Cosmochim Acta.* 1991; **55**(1): 293–302.
Publisher Full Text

Gorczyński L: **THE CALCULATION OF THE DEGREE OF CONTINENTALITY.1.** *Mon Wea Rev.* 1922; **50**: 370.
Publisher Full Text

Górecki A, Żarski M, Drzewicki W, *et al.*: **New climatic oscillations during MIS 11c in the record of the Skrzynka II site (Eastern Poland) based on palynological and isotope analysis.** *Quat Int.* 2022; **632**: 4–20.
Publisher Full Text

Götze A: **Die palaeolithische Fundstelle in Taubachbei Weimar (German).** *Z Ethnol.* 1892; **24**: 366–377.

Govin A, Capron E, Tzedakis PC, *et al.*: **Sequence of events from the onset to the demise of the last interglacial: evaluating strengths and limitations of chronologies used in climatic archives.** *Quat Sci Rev.* 2015; **129**: 1–36.
Publisher Full Text

Hajdas I, Ascough P, Garnett MH, *et al.*: **Radiocarbon dating.** *Nat Rev Methods Primers.* 2021; **1**: 62.
Publisher Full Text

Harmon RS, Głazek J, Nowak K: **^{230}Th/^{234}U dating of travertine from the Bilzingsleben archaeological site.** *Nature.* 1980; **284**: 132–135.
Publisher Full Text

Hearty PJ, Aharon P: **Amino acid chronostratigraphy of late Quaternary coral reefs: Huon Peninsula, New Guinea, and the Great Barrier Reef, Australia.** *Geology.* 1988; **16**(7): 579–583.
Publisher Full Text

Hein M, Kasper T, Theuerkauf M, *et al.*: **Towards an 'absolute' timing of biostratigraphic and environmental phases from the Saalian Late Glacial to the Weichselian Pleniglacial in Central Europe - Insights from a lacustrine sequence in Lichtenberg, Northern Germany.** *Boreas.* 2026 (accepted, in press).

Hermsdorf N, Strahl J: **Karte der Eem-Vorkommen des Landes Brandenburg (German).** *Brandenburg geowiss Beitr.* 2008; **15**: 23–55.
Reference Source

Hersbach H, Bell B, Berrisford P, *et al.*: **The ERA5 global reanalysis.** *Q J R Meteorol Soc.* 2020; **146**(730): 1999–2049.
Publisher Full Text

Hill RL: **Hydrolysis of Proteins.** *Adv Protein Chem.* Elsevier, 1965; **20**: 37–107.
PubMed Abstract | **Publisher Full Text**

Horne DJ, Ashton N, Benardout G, *et al.*: **A terrestrial record of climate variation during MIS 11 through multiproxy palaeotemperature reconstructions from Hoxne, UK.** *Quat Res.* 2022; **111**: 21–52.
Publisher Full Text

Hrynowiecka A, Żarski M, Jakubowski G, *et al.*: **Eemian and Vistulian (Weichselian) paleoenvironmental changes: a multi-proxy study of sediments and mammal remains from the Ławy paleolake (Eastern Poland).** *Quat Int.* 2018; **467**: 131–146.
Publisher Full Text

Hutson JM, Bittmann F, Fischer P, *et al.*: **Revised age for Schöningen hunting spears indicates intensification of Neanderthal cooperative behaviour around 200,000 years ago.** *Sci Adv.* 2025; **11**(19): eadv0752.
Publisher Full Text

Janczyk-Kopikowa Z: **Temperate stages of the meso-Pleistocene in NE Poland.** *Biul Panstw Inst Geol.* 1996; **373**: 49–66.

Johansen AC: *Om den fossile kvartaere Molluskfauna i Danmark (Danish)* Kobenhavn, Denmark. (Danish): Nordisk Forlag; 1904.

Jöris O, Baales M: **Zur Alterstellung der Schöninger Speere (German)**. In: Burdukiewicz JM, Fiedler L, Heinrich W-D, Justus A, Brühl E, *et al.*, editors. *Erkenntnisjäger - Kultur und Umwelt des frühen Menschen (Festschrift für Dietrich Mania).* Veröffentlichungen des Landesamts für Archäologie Sachsen-Anhalt, Halle/Saale, 2003; **57**: 281–288.
Reference Source

Kahlke HD, editor: *Das Pleistozän von Voigtstedt (German).* Paläontologische Abhandlungen, A II (2/3), 221–692 + 40 plates, Berlin, 1965.

Kahlke HD, editor: *Das Pleistozän von Süßenborn (German). Paläontologische Abhandlungen, A III (3/4)*, 367–788 + 66 plates, Berlin, 1969.
Reference Source

Kahlke HD: *Das Pleistozän von Weimar-Ehringsdorf (German).* Teil 1. vol. 21. Berlin: Abhandlungen des Zentralen Geologischen Instituts, Paläontologische Abhandlungen; 1974; pp. 1–351.
Reference Source

Kahlke HD: *Das Pleistozän von Weimar-Ehringsdorf (German).* Teil 2. vol. 23. Berlin: Abhandlungen des Zentralen Geologischen Instituts, Paläontologische Abhandlungen; 1975; pp. 1–596.
Reference Source

Kahlke HD: *Das Pleistozän von Taubach bei Weimar (German).* vol. 2. Berlin: Quatärpaläontologie; 1977; pp. 1–509.

Kahlke HD: *Das Pleistozän von Burgtonna in Thüringen (German).* vol. 3. Berlin: Quatärpaläontologie; 1978; pp. 1–399.

Kahlke HD: *Das Pleistozän von Weimar (German). Die Travertine im Stadtgebiet.* vol. 5. Berlin: Quatärpaläontologie; 1984; pp. 1–432.

Kahlke RD: **The quaternary large mammal faunas of Thuringia (Central Germany)**. In: Meyrick R, Schreve DC, editors. *The quaternary of Central Germany (Thuringia and surroundings) field guide.* Quaternary Research Association, 2002; pp. 59–78.

Kaufman DS, Manley WF: **A new procedure for determining dl amino acid ratios in fossils using reverse phase liquid chromatography.** *Quat Sci Rev.* 1998; **17**(11): 987–1000.
Publisher Full Text

Kennedy GL, Lajoie KR, Wehmiller JF: **Aminostratigraphy and faunal correlations of late Quaternary Marine terraces, Pacific Coast, USA.** *Nature.* 1982; **299**: 545–547.
Publisher Full Text

Khursevich G, Nita M, Ber A, *et al.*: **Palaeoenvironmental and climatic changes during the Early Pleistocene recorded in the lacustrine-boggy-fluvial sediments at Komorniki, NE Poland.** *Pol Geol Inst Spec Pap.* 2005; **16**: 35–44.
Reference Source

Kondratienė O: **The interglacial deposits in the vicinities of Valakampiai and Buivydžiai**. In: *Scientific Reports (in Lithuanian)*, Vilnius,1959; 10: 151–158.

Kondratienė O, Damušytė A: **Pollen biostratigraphy and environmental pattern of Snaigupėlė interglacial, Late middle Pleistocene, western Lithuania.** *Quat Int.* 2009; **207**(1–2): 4–13.
Publisher Full Text

Kosnik MA, Kaufman DS: **Identifying outliers and assessing the accuracy of amino acid racemization measurements for geochronology: II. Data screening.** *Quat Geochronol.* 2008; **3**(4): 328–341.
Publisher Full Text

Kossiakoff AA: **Tertiary structure is a principal determinant to protein deamidation.** *Science.* 1988; **240**(4849): 191–194.
PubMed Abstract | **Publisher Full Text**

Koutsodendris A, Pross J, Müller UC, *et al.*: **A short-term climate oscillation during the Holsteinian interglacial (MIS 11c): an analogy to the 8.2 ka climatic event?** *Glob Planet Change.* 2012; **92**(93): 224–235.
Publisher Full Text

Kowalski K, Rzebik-Kowalska B: **Paleoecology of the Miocene fossil mammal fauna from Bełchatów (Poland).** *Acta Theriol.* 2002; **47**: 115–126.
Publisher Full Text

Kramm E, Ockert W, Hagdorn H, *et al.*: **Der Muschelkalk in der Thüringer Mulde (German)**. In: *Deutsche Stratigraphische Kommission* (Hrsg.; Koordination und Redaktion: Hagdorn H, Simon T, Perm-Trias f d S): Stratigraphie von Deutschland XIII. Muschelkalk. – Schriftenr. Dt. Ges.

Geowiss., 91: S. 762–799, 14 Abb., 1 Tab.; Berlin, 2020.
Reference Source

Krupiński KM: **Stratygrafia pyłkowa i sukcesja roślinności interglacjału mazowieckiego w świetle badań osadów z Podlasia (Polish).** *Acta Geogr Lodz.* 1995; **50**: 1–189.
Reference Source

Krzyszkowski D, Winnicki J: **Stratigraphic, sedimentological and ecological aspects of the Eemian lacustrine deposition near Zbytki, Western Poland.** *Folia Quatern.* 1994; **65**: 73–88.

Kühl N, Litt T, Schölzel C, *et al.*: **Eemian and Early Weichselian temperature and precipitation variability in northern Germany.** *Quat Sci Rev.* 2007; **26**(25–28): 3311–3317.
Publisher Full Text

Kuszell T: **The Eemian Interglacial in Kopaszewko and Rogaczewo near Czempiń, Central Great Poland Lowland, Western Poland.** *Folia Quaternia.* 1994a; **65**: 235–246.

Kuszell T: **The Eemian Interglacial at Zbytki near Lezno, southwestern Poland.** *Folia Quatern.* 1994b; **65**: 89–98.

Kuszell T, Malkiewicz M, Bartczak E, *et al.*: **A new approach to the stratigraphy of neo-Pleistocene palaeo-lake and glacial deposits in Piła.** *Biul Panstw Inst Geol.* 2008; **428**: 23–34.
Reference Source

Kvenvolden KA, Blunt DJ, Clifton HE: **Amino-acid racemization in Quaternary shell deposits at Willapa Bay, Washington.** *Geochim Cosmochim Acta.* 1979; **43**(9): 1505–1520.
Publisher Full Text

Kvenvolden KA, Blunt DJ, Clifton HE: **Age estimations based on amino acid racemization: reply to comments of J.F. Wehmiller.** *Geochim Cosmochim Acta.* 1981; **45**(2): 265–267.
Publisher Full Text

Lauer T, Weiss M: **Timing of the Saalian-and Elsterian glacial cycles and the implications for middle Pleistocene hominin presence in Central Europe.** *Sci Rep.* 2018; **8**(1): 5111.
PubMed Abstract | **Publisher Full Text** | **Free Full Text**

Lauterbach S, Neumann FH, Tjallingii R, *et al.*: **Re-investigation of the Bispingen palaeolake sediment succession (Northern Germany) reveals that the last interglacial (Eemian) in Northern-Central Europe lasted at least 15 000 years.** *Boreas.* 2024; **53**(2): 243–261.
Publisher Full Text

Legrain E, Parrenin F, Capron E: **A gradual change is more likely to have caused the mid-Pleistocene transition than an abrupt event.** *Commun Earth Environ.* 2023; **4**: 90.
Publisher Full Text

Mallick R: **Präzise Th/U-Datierung archäologisch relevanter travertinvorkommen Thüringens (German)**. In: Wagner G, Mania D, editors. *Frühe Menschen in Mitteleuropa - Chronologie, Umwelt, Kultur.* Shaker, Aachen, 2001; pp. 77–89.

Mangerud J, Andersen ST, Berglund BE, *et al.*: **Quaternary stratigraphy of Norden, a proposal for terminology and classification.** *Boreas.* 1974; **3**(3): 109–126.
Publisher Full Text

Mania D: **Paläoökologie, faunenentwicklung und stratigraphie des eiszeitalters im mittleren elbe-saalegebiet auf grund von molluskengesellschaften (German).** *Geologie.* 1973; **21**: 1–175.
Reference Source

Mania D: **Die Molluskenfauna aus dem pleistozänen travertin von Weimar - zur methode ökologisch auswertbarer fossilgemeinschaften**. In: Kahlke H-D, editor. *Das Pleistozän von Weimar. Die Travertine im Stadtgebiet* Quatärpaläontologie. Berlin; 1984; **5**: 259–284.
Reference Source

Mania D: **The earliest occupation of Europe: the Elbe-Saale region (Germany)**. In: Roebroeks W, Van Kolfschoten T, editors. *The Earliest of Occupation of Europe* Leiden, The Netherlands,1995; pp. 85–101.
Reference Source

Marks L: **Quaternary stratigraphy of Poland - current status.** *Acta Geol Pol.* 2023; **73**(3): 307–340.
Reference Source

Marks L, Bińka K, Woronko B, *et al.*: **Revision of the late middle Pleistocene stratigraphy and palaeoclimate in Poland.** *Quat Int.* 2019; **534**: 5–17.
Publisher Full Text

Marks L, Dzierżek J, Janiszewski R, *et al.*: **Quaternary stratigraphy and palaeogeography of Poland.** *Acta Geologica Polonica.* 2016; **66**(3): 410–434.
Publisher Full Text

Marks L, Gibbard PL, Sanchez Goni MF: **Late middle Pleistocene (MIS 11-6) in Europe - introduction.** *Boreas.* 2024; **53**(4): 453–454.
Publisher Full Text

Maul LC, Stebich M, Frenzel P, *et al.*: **Age and palaeoenvironment of the enigmatic Arternian interglacial - evidence from the Muschelton at Voigtstedt/Hackelsberg (Thuringia, Central Germany).** *Palaeogeogr Palaeoclimatol Palaeoecol.* 2013; **386**: 68–85.
Publisher Full Text

Meijer T: **Notes on Quaternary freshwater Mollusca of The Netherlands, with descriptions of some new species.** *Meded Werkgr Tert Kwart Geol.* 1990; **26**: 145–181.
Reference Source

Meijer T, Preece RC: **A review of the occurrence of Corbicula in the pleistocene of North-West Europe.** *Neth J Geosci.* 2000; **79**: 241–255.
Publisher Full Text

Meng S, Börner A, Menzel-Harloff H, *et al.*: **Palaeo-ecological development and interpretation of the macrofauna inventory (Bivalvia and Gastropoda) in marine Eemian deposits at Warnow Bay (NE Germany).** *Quat Int.* 2022; **630**: 84–96.
Publisher Full Text

Meng S, Börner A, Strahl J, *et al.*: **Bio- and lithostratigraphical investigations of Eemian fluviolacustrine sediments and tills from the lower Peene valley (NE Germany).** *Polish Geological Institute Special Papers.* 2009; **25**.

Meng S, Wansa S: **Lithologie, stratigraphie und paläoökologie des mittelpleistozäns von Uichteritz im Markröhlitzer Tal (Lkr. Weißenfels/Sachsen-Anhalt).** *E&G Quaternary Sci J.* 2005; **55**(1): 174–214.
Publisher Full Text

Menke B, Tynni R: **Das Eem-Interglazial und das Weichselfrühglazial von Redderstall/Dithmarschen und ihre Bedeutung für die mitteleuropäische Jungpleistozän-Gliederung.** *Geol Jahrb A.* 1984; **76**: 3–120.
Reference Source

Menzel-Harloff H, Meng S: **Spätsaalezeitliche und eemzeitliche makrofaunen aus dem kliffaufschluss Klein Klütz Höved (NW-Mecklenburg): mit Erstnachweisen von Belgrandia germanica (Gastropoda: Hydrobiidae), Pupilla loessica (Gastropoda: Pupillidae) und Lagurus lagurus (Mammalia: Cricetidae) für Mecklenburg-Vorpommern.** *Eiszeitalter und Gegenwart Quaternary Science Journal.* 2015; **64**: 82–94.
Publisher Full Text

Met Office: **Eastern England: climate.** *Met Office* 2016.
Reference Source

Meyrick RA, Maul LC: **Stratigraphy and biostratigraphy of the Eemian deposits of Burgtonna.** In: Meyrick RA, Schreve DC, editors. *The Quaternary of Central Germany (Thuringia and surroundings) Field Guide* Quaternary Research Association, 2002.
Reference Source

Meyrick RA, Schreve DC: *The Quaternary of Central Germany (Thuringia and surroundings) field guide*. Quaternary Research Association; 2002.
Reference Source

Michaud ALG: **Complément de l'Histoire des mollusques terrestres et fluviatiles. de la France, de J.P.R. Draparnaud**. Errata (1 p.), 1–12, pls 14–16. [December]. Verdun: Lippmann,1831; **i–xvi**: 1–116.
Reference Source

Mikolaskova K: **Continental and oceanic precipitation régime in Europe.** *Open Geosci.* 2009; **1**(2): 176–182.
Publisher Full Text

Miller GH, Beaumont PB, Deacon HJ, *et al.*: **Earliest modern humans in southern Africa dated by isoleucine epimerization in ostrich eggshell.** *Quat Sci Rev.* 1999; **18**(13): 1537–1548.
Publisher Full Text

Miller GH, Hart CP, Roark EB, *et al.*: **Isoleucine epimerization in eggshells of the flightless Australian birds Genyornis and Dromaius**. In: Goodfriend GA, Collins MJ, Fogel ML, Macko SA, Wehmiller JF, editors. *Perspectives in Amino Acid and Protein Geochemistry.* New York: Oxford University Press; 2000; pp. 161–181.

Miller GH, Mangerud J: **Aminostratigraphy of European marine interglacial deposits.** *Quat Sci Rev.* 1985; **4**(4): 215–278.
Publisher Full Text

Molodkov A, Bolikhovskaya N, Gaigalas A: **The last Middle Pleistocene interglacial in Lithuania: insights from ESR-dating of deposits at Valakampiai, and from stratigraphic and palaeoenvironmental data.** *Geol Q.* 2002; **46**(4): 363–375.
Reference Source

Müller OF: Corbicula fluminalis. 1774.
Reference Source

Müller EJL: *Weimar, ein gedenkbuch. Wanderungen durch vergangenheit und gegenwart.* Weimar: Verlag von Eiermann Grosse; 1902.
Reference Source

Müller H: **Pollenanalytische Untersuchungen und Jahresschichtenzählung an der eem-zeitlichen Kieselgur von Bispingen/Luhe (in German).** *Geol Jahrb.* 1974a; **A21**: 149–169.
Reference Source

Müller H: **Pollenanalytische Untersuchungen und Jahresschichtenzählungen an der holsteinzeitlichen Kieselgur von Munster-Brehloh.** *Geol Jahrb* (German), 1974b; **A21**: 107–140.

Müller W, Pasda C: **Site formation and faunal remains of the Middle Pleistocene site Bilzingsleben.** *Quartär - Internationales Jahrbuch zur*

Erforschung des Eiszeitalters und der Steinzeit. 2011; **58**: 25–49.
Publisher Full Text

Nelson E: **eNEP_IcPD_DataAnalysis. [Python Script]. In Quaternary aminostratigraphies for the eastern North European Plain.** *Zenodo.* 2025.
Publisher Full Text

Nelson E, Penkman K: **Quaternary aminostratigraphies for the eastern North European Plain (revised version).** *Open Res Eur.* 2026.
Publisher Full Text

Nelson E, Püspöki Z, White D, *et al.*: **A Quaternary aminostratigraphy for the Pannonian Basin: the competing influences of time, burial depth and temperature in deep-core material.** *Quat Sci Rev.* 2024; **346**: 109044.
Publisher Full Text

Nelson E, White D, Wheeler L, *et al.*: **An aminostratigraphy of the northern Upper Rhine Graben, Germany.** *J Quat Sci.* 2025a; **40**(7): 1147–1175.
Publisher Full Text

Nitychoruk J: **Stratigraphy of the Pleistocene and palaeogeomorphology of Southern Podlasie.** *Rocz Miedzyrz.* 1994; **26**: 23–107.

Nitychoruk J: **Climate reconstruction from stable-isotope composition of the Mazovian Interglacial (Holsteinian) lake sediments in eastern Poland.** *Acta Geol Pol.* 2000; **50**(2): 247–294.
Reference Source

Nitychoruk J, Ber A, Hoefs J, *et al.*: **Interglaziale Klimaschwankungen in Nordost-Polen – palynologische und isotopengeochemische Untersuchungen an organischen Seesedimenten.** *E&G Quaternary Sci J.* 2000; **50**(1): 86–94.
Publisher Full Text

Nitychoruk J, Bińka K, Hoefs J, *et al.*: **Climate reconstruction for the Holsteinian Interglacial in eastern Poland and its comparison with isotopic data from Marine Isotope Stage 11.** *Quat Sci Rev.* 2005; **24**(5–6): 631–644.
Publisher Full Text

Nitychoruk J, Bińka K, Ruppert H, *et al.*: **Holsteinian Interglacial=Marine Isotope Stage 11?** *Quat Sci Rev.* 2006; **25**(21–22): 2678–2681.
Publisher Full Text

Ortiz JE, Torres T, Delgado A, *et al.*: **The palaeoenvironmental and palaeohydrological evolution of Padul Peat Bog (Granada, Spain) over one million years, from elemental, isotopic and molecular organic geochemical proxies.** *Org Geochem.* 2004; **35**(11–12): 1243–1260.
Publisher Full Text

Osman MB, Tierney JE, Zhu J, *et al.*: **Globally resolved surface temperatures since the Last Glacial Maximum.** *Nature.* 2021; **599**(7884): 239–244.
PubMed Abstract | **Publisher Full Text**

Pasda C: **A study of rocks and flints from Bilzingsleben.** *Quartar.* 2012; **59**: 7–46.
Reference Source

Past Interglacials Working Group of PAGES: **Interglacials of the last 800,000 years.** *Rev Geophys.* 2016; **54**(1): 162–219.
Publisher Full Text

Penkman KEH: **Neumark-Nord 1: preliminary results of the amino acid analysis**. In: Meller H, editor. *ElefantenreichEine Fossilwelt in Europa.* Landesamt Für Denkmalpflegeund Archäologie Sachsen-Anhalt - Population Structure in Straight-Tusked Elephants: A Case Study from Neumark Nord 1 (Late Middle Pleistocene?, Sachsen-Anhalt, Germany) Landesmuseum fürVorgeschichte, Halle, Saale, 2010; pp. 75–78.
Reference Source

Penkman KEH, Kaufman DS, Maddy D, *et al.*: **Closed-system behaviour of the intra-crystalline fraction of amino acids in mollusc shells.** *Quat Geochronol.* 2008; **3**(1–2): 2–25.
PubMed Abstract | **Publisher Full Text** | **Free Full Text**

Penkman KEH, Preece RC, Bridgland DR, *et al.*: **A chronological framework for the British Quaternary based on Bithynia opercula.** *Nature.* 2011; **476**(7361): 446–449.
PubMed Abstract | **Publisher Full Text** | **Free Full Text**

Penkman KEH, Preece RC, Bridgland DR, *et al.*: **An aminostratigraphy for the British Quaternary based on Bithynia opercula.** *Quat Sci Rev.* 2013; **61**: 111–134.
PubMed Abstract | **Publisher Full Text** | **Free Full Text**

Penkman KEH, Preece RC, Keen DH, *et al.*: **Testing the aminostratigraphy of fluvial archives: the evidence from intra-crystalline proteins within freshwater shells.** *Quat Sci Rev.* 2007; **26**(22–24): 2958–2969.
PubMed Abstract | **Publisher Full Text** | **Free Full Text**

Penkman K, Thew N, Presslee S, *et al.*: **An aminostratigraphy for the quaternary of the Swiss Plateau (preprint).** *Anal Chem.* 2024;
Publisher Full Text

Phillips L: **Vegetational history of the Ipswichian/Eemian interglacial in Britain and Continental Europe.** *New Phytol.* 1974; **73**(3): 589–604.
Publisher Full Text

Pochocka-Szwarc K, Żarski M, Hrynowiecka A, *et al.*: **Mazovian interglacial sites in the Sosnowica depression and the Parczew-Kodeń Heights (Western Polesie, SE Poland), and their stratigraphic, palaeogeographic and palaeoenvironmental significance.** *Geol Q.* 2024; **68**(2): 18.
Reference Source

Powell J, Collins MJ, Cussens J, *et al.*: **Results from an amino acid racemization inter-laboratory proficiency study; design and performance evaluation.** *Quaternary Geochronology, Amino Acid Racemization.* 2013; **16**: 183–197.
Publisher Full Text

Preece RC: **The molluscan succession from Holocene lake marls at Star Carr**. *Star Carr in Context: new archaeological and palaeoecological investigations at the Early Mesolithic Site of Star Carr, East Yorkshire* McDonald Institute Monograph. 1998; pp. 172–175.

Preece RC, Meijer T, Penkman KEH, *et al.*: **The palaeontology and dating of the 'Weybourne Crag', an important marker horizon in the Early Pleistocene of the southern North Sea basin.** *Quat Sci Rev.* 2020; **236**: 106177.
Publisher Full Text

Preece RC, Parfitt SA, Bridgland DR, *et al.*: **Terrestrial environments during MIS 11: evidence from the palaeolithic site at West Stow, Suffolk, UK.** *Quat Sci Rev.* 2007; **26**(9–10): 1236–1300.
Publisher Full Text

Preece RC, Penkman KEH: **New faunal analyses and amino acid dating of the lower palaeolithic site at East Farm, Barnham, Suffolk.** *Proceedings of the Geologists' Association, Commemorating the life and work of Douglas Shearman 1918–2003.* 2005; **116**(3–4): 363–377.
Publisher Full Text

Rahimzadeh N, Hein M, Urban B, *et al.*: **Dating the Neanderthal environment: detailed luminescence chronology of a palaeochannel sediment core at the palaeolithic site of Lichtenberg in the lower Saxony, Northern Germany.** *Quat Geochronol.* 2024; **83**: 101564.
Publisher Full Text

Reille M, Beaulieu JLD, Svobodova H, *et al.*: **Pollen analytical biostratigraphy of the last five climatic cycles from a long continental sequence from the Velay region (Massif Central, France).** *J Quat Sci.* 2000; **15**(7): 665–685.
Publisher Full Text

Reimer PJ, Austin WEN, Bard E, *et al.*: **The IntCal20 Northern Hemisphere Radiocarbon Age Calibration Curve (0–55 cal kBP)**, *Radiocarbon.* 2020; **62**: 725–757.
Publisher Full Text

Richter D, Krbetschek M: **The age of the Lower Paleolithic occupation at Schöningen.** *J Hum Evol.* 2015; **89**: 46–56.
PubMed Abstract | **Publisher Full Text**

Roe HM, Coope GR, Devoy RJN, *et al.*: **Differentiation of MIS 9 and MIS 11 in the continental record: vegetational, faunal, aminostratigraphic and sea-level evidence from coastal sites in Essex, UK.** *Quat Sci Rev* 2009; **28**(23–24): 2342–2373.
PubMed Abstract | **Publisher Full Text** | **Free Full Text**

Roe HM, Penkman KEH, Preece RC, *et al.*: **Evolution of the Thames estuary during MIS 9: insights from the Shoeburyness area, Essex.** *Proc Geol Assoc.* 2011; **122**(3): 397–418.
Publisher Full Text

Rowe PJ, Atkinson TC, Turner C: **U-series dating of Hoxnian interglacial deposits at Marks Tey, Essex, England.** *J Quat Sci.* 1999; **14**(7): 693–702.
Publisher Full Text

Sánchez Goñi MF: **13. Introduction to climate and vegetation in Europe during MIS5**. In: Sirocko F, Claussen M, Sánchez Goñi MF, *et al.*, editors. *Developments in Quaternary Sciences.* The Climate of Past Interglacials Elsevier, 2007; **7**: 197–205.
Publisher Full Text

Sánchez Goñi MF, Loutre MF, Crucifix M, *et al.*: **Increasing vegetation and climate gradient in Western Europe over the Last Glacial Inception (122–110 ka): data-model comparison.** *Earth Planet Sci Lett.* 2005; **231**(1–2): 111–130.
Publisher Full Text

Sarnthein M, Stremme HE, Mangini A: **The holstein interglaciation: time-stratigraphic position and correlation to stable-isotope stratigraphy of deep-sea sediments.** *Quat Res.* 1986; **26**(3): 283–298.
Publisher Full Text

Sato N, Quitain AT, Kang K, *et al.*: **Reaction kinetics of amino acid decomposition in high-temperature and high-pressure water.** *Ind Eng Chem Res.* 2004; **43**(13): 3217–3222.
Publisher Full Text

Schmierer T: **Beitrag zur Kenntnis des faunistischen und floristischen Inhalts der Berliner Paludinenbank.** *Z Dtsch Geol Ges.* 1922: 207–236.

Schreve DC, Meyrick RA, Bridgland DR: **The middle Pleistocene hominid site of Bilzingsleben**. In: Schreve DC, editor. *The Quaternary of Central Germany (Thuringia and Surroundings) Field Guide.* Quaternary Research Association, London, 2002.
Reference Source

Schwarcz HP, Grün R, Latham AG, *et al.*: **The Bilzingsleben archaeological site: new dating evidence.** *Archaeometry.* 1988; **30**(1): 5–17.
Publisher Full Text

Scourse JD, Austin WEN, Sejrup HP, *et al.*: **Foraminiferal isoleucine epimerization determinations from the Nar Valley Clay, Norfolk, UK: implications for Quaternary correlations in the southern North Sea basin.** *Geol Mag.* 1999; **136**(5): 543–560.
Publisher Full Text

Šeirienė V, Bitinas A: **Stratigraphy of Late Mid-Pleistocene in Lithuania: the current status and issues.** *Boreas.* 2024; **53**(4): 562–576.
Publisher Full Text

Šeirienė V, Šinkūnas P, Stančikaitė M, *et al.*: **Late middle Pleistocene interglacial sediments from Buivydžiai site, eastern Lithuania: a problem of chronostratigraphic correlation.** *Quat Int.* 2019; **534**: 18–29.
Publisher Full Text

Selle W: **Geologische und vegetationskundliche Untersuchungen an einigen wichtigen Vorkommen des letzten Interglazials in Norddeutschland.** *Geol Jb. Hannover.* 1962; **79**: 295–352.

Sernander R: **On the evidences of Postglacial changes of climate furnished by the peat-mosses of Northern Europe.** *Geologiska Föreningen i Stockholm Förhandlingar.* 1908; **30**(7): 465–473.
Publisher Full Text

Shackleton NJ, Sánchez-Goñi MF, Pailler D, *et al.*: **Marine isotope substage 5e and the eemian interglacial.** *Glob Planet Change.* 2003; **36**(3): 151–155.
Publisher Full Text

Shotton FW, Keen DH, Coope GR, *et al.*: **The middle pleistocene deposits of Waverley Wood Pit, Warwickshire, England.** *J Quat Sci.* 1993; **8**(4): 293–325.
Publisher Full Text

Sier MJ, Peeters J, Dekkers MJ, *et al.*: **The Blake Event recorded near the Eemian type locality – a diachronic onset of the Eemian in Europe.** *Quat Geochronol.* 2015; **28**: 12–28.
Publisher Full Text

Sier MJ, Roebroeks W, Bakels CC, *et al.*: **Direct terrestrial–marine correlation demonstrates surprisingly late onset of the last interglacial in central Europe.** *Quat Res.* 2011; **75**(1): 213–218.
PubMed Abstract | **Publisher Full Text**

Sierralta M, Urban B, Linke G, *et al.*: **Middle Pleistocene interglacial peat deposits from Northern Germany investigated by 230 Th/U and palynology: case studies from Wedel and Schöningen.** *Zeitschrift der Deutschen Gesellschaft für Geowissenschaften.* 2017; **168**(3): 373–387.
Publisher Full Text

Stackebrandt W: **Subglacial channels of Northern Germany - a brief review Die subglazialen Rinnen Norddeutschlands - ein kurzer Überblick.** *Zeitschrift der Deutschen Gesellschaft für Geowissenschaften.* 2009; **160**(3): 203–210.
Publisher Full Text

Stahlschmidt MC, Lauer T, Daniel T, *et al.*: **A revisit of site formation and chronology of the Middle Pleistocene hominin site Bilzingsleben.** (in prep).

Steguweit L: **Gebrauchsspuren an Artefakten der Hominidenfundstelle Bilzingsleben (Thüringen)**. *Tübinger Arbeiten zur Urgeschichte* **2**. Marie Leidorf, Rahden/Westfalen, 2003.
Reference Source

Steiner W: **Das geologische Profil des Travertin-Komplexes von Taubach bei Weimar**. In: Kahlke H-D, editor. *Das Pleistozän von Taubach bei Weimar.Quartärpaläontologie Bd. 2.* Berlin (German): Akademie-Verlag; 1977; pp. 83–118.

Stephan HJ: **Climato-stratigraphic subdivision of the Pleistocene in Schleswig-Holstein, Germany and adjoining areas: status and problems.** *E&G Quaternary Sci J.* 2014; **63**(1): 3–18.
Publisher Full Text

Steusloff U: **New aspects on the distribution of Paludina diluviana in Central and Western Europe during Early Pleistocene times and presently.** *zdgg_alt.* 1953; **104**(2): 426–427.
Publisher Full Text

Stonevicius E, Stankunavicius G, Rimkus E: **Continentality and oceanity in the mid and high latitudes of the Northern Hemisphere and their links to atmospheric circulation.** *Adv Meteorol.* 2018; **2018**: 1–12.
Publisher Full Text

Strahl J: **Ergebnisse palynologischer Untersuchungen an der Forschungsbohrung Ummendorf 1/2012 und Vergleich mit anderen pollenstratigraphischen Untersuchungen im oberen Allertal.** *Mitt Geol Bergwes Sachsen-Anhalt.* 2019; **20**: 41–92.

Strahl J: **Revision der palynostratigraphischen Gliederungen der Holstein-Warmzeit und des Unter Saale Berlin-Brandenburgs.** *Brandenb Geowiss Beitr* (German), 2023; **30**: 7–37.
Reference Source

Streif H: **Sedimentary record of Pleistocene and Holocene marine inundations along the North Sea coast of Lower Saxony, Germany.** *Quat Int. Geological processes and human interaction on the German North Sea coast.* 2004; **112**(1): 3–28.
Publisher Full Text

Szewczyk J, Nawrocki J: **Deep-seated relict permafrost in northeastern Poland: deep-seated relict permafrost, NE Poland.** *Boreas.* 2011; **40**(3): 385–388.
Publisher Full Text

Szymanek M: **Climate oscillations of the Holsteinian (Mazovian) interglacial recorded in shell morphometry of *Viviparus diluvianus* (Kunth, 1865) from eastern Poland.** *Quat Int.* 2011; **241**(1–2): 143–159.
Publisher Full Text

Szymanek M, Julien MA: **Early and middle pleistocene climate-environment conditions in central Europe and the hominin settlement record.** *Quat Sci Rev.* 2018; **198**: 56–75.
Publisher Full Text

Tesakov AS, Frolov PD, Titov VV, *et al.*: **Aminostratigraphical test of the east european mammal zonation for the late neogene and quaternary.** *Quat Sci Rev.* 2020; **245**: 106434.
Publisher Full Text

Turner C: **The middle pleistocene deposits at marks tey, essex.** *Philos Trans R Soc Lond B Biol Sci.* 1970; **257**(817): 373–440.
Publisher Full Text

Turner C: **The Eemian interglacial in the North European plain and adjacent areas.** *Neth J Geosci.* 2000; **79**(2–3): 217–231.
Publisher Full Text

Turner C: **Formal status and vegetational development of the Emian interglacial in northwestern and southern Europe.** *Quat Res.* 2002; **58**(1): 41–44.
Publisher Full Text

Turner C, West RG: **The subdivision and zonation of interglacial periods.** *E&G Quaternary Science Journal.* 1968; **19**(1): 93–101.
Publisher Full Text

Tzedakis C: **Timing and duration of last interglacial conditions in Europe: a chronicle of a changing chronology.** *Quat Sci Rev.* 2003; **22**(8–9): 763–768.
Publisher Full Text

Tzedakis C: **Pollen records, last interglacial of Europe**. In: *Encyclopedia of Quaternary Science.* Elsevier; 2007; pp. 2597–2605.
Publisher Full Text

Unger KP, Kahlke RD: **Thüringen**. In: (Hrsg.) LB *Das Quartär Deutschlands.* Bornträger, Stuttgart; 1995; pp. 199–219.

Urban B: **Palynological evidence of younger Middle Pleistocene Interglacials (Holsteinian, Reinsdorf and Schöningen) in the Schöningen open cast lignite mine (eastern Lower Saxony, Germany).** *Meded Rijks Geol Dienst.* 1995; **52**: 175–185.
Reference Source

Urban B, Kasper T, Krahn KJ, *et al.*: **Landscape dynamics and chronological refinement of the Middle Pleistocene Reinsdorf Sequence of Schöningen, NW Germany.** *Quat Res.* 2023; **114**: 148–177.
Publisher Full Text

van Kolfschoten T: **The Eemian mammal fauna of central Europe.** *Neth J Geosci.* 2000; **79**(2–3): 269–281.
Publisher Full Text

Veil S, Breest K, Höfle HC, *et al.*: **Ein mittelpaläolithischer Fundplatz aus der Weichsel-Kaltzeit bei Lichtenberg, Lkr. Lüchow-Dannenberg.** *Germania.* 1994; **72**: 1–66.
Reference Source

Vlček E, Steiner W, Mania D, *et al.*: **Fossile Menschenfunde von Weimar-Ehringsdorf**. *Weimarer Monographien zur Ur- und Frühgeschichte.* Stuttgart, 1–222+plates,1993; **20**: 1–88.
Reference Source

Walker M, Johnsen S, Rasmussen SO, *et al.*: **The Global Stratotype Section and Point (GSSP) for the base of the Holocene Series/Epoch (Quaternary System/Period) in the NGRIP ice core.** *Episodes.* 2008; **31**: 264–267.
Publisher Full Text

Wansa S, Strahl J, Meng S, *et al.*: **Die Forschungsbohrung Martinsrieth - ein neues Profil für das jüngere Mittel- und das Oberpleistozän in der Helme-Niederung bei Sangerhausen (Sachsen-Anhalt)**. In: Brauer A, Schwab MJ, editors. *DEUQUA 2022 Conference.* German: Connecting Geoarchives; 2022; 143.
Publisher Full Text

Wehmiller JF: **A review of amino acid racemization studies in Quaternary mollusks: stratigraphic and chronologic applications in coastal and interglacial sites, pacific and Atlantic coasts, United States, United Kingdom, Baffin Island, and tropical islands.** *Quat Sci Rev.* 1982; **1**(2): 83–120.
Publisher Full Text

Wehmiller JF: **Relative and absolute dating of quaternary mollusks with amino acid racemization: evaluation, applications and questions**. In: Mahaney WC, editor. *Developments in Palaeontology and Stratigraphy,* Quaternary Dating Methods. Elsevier; 1984; pp. 171–193.
Publisher Full Text

Wehmiller JF, Belknap DF: **Alternative kinetic models for the interpretation of amino acid enantiomeric ratios in Pleistocene mollusks: examples from California, Washington, and Florida.** *Quat*

Res. 1978; **9**(3): 330–348.
Publisher Full Text

Wehmiller JF, Stecher HA: **The thermal environment of fossils: effective ground temperatures at aminostratigraphic sites on the U.S. coastal plain**. In: *Perspectives in Amino Acid and Protein Geochemistry.* United Kingdom: Oxford University Press; 2000; pp. 219–252.

Weiss A: *Das Pleistozän der Umgebung von Weimar.* Hildburghausen o. J,1910.

West RG: **The Quaternary deposits at Hoxne, Suffolk.** *Philos Trans R Soc Lond B Biol Sci.* 1956; **239**(665): 265–345.
Publisher Full Text

West RG: **Inter-relations of ecology and quaternary palaeobotany.** *J Anim Ecol.* 1964; **33**: 47–57.
Publisher Full Text

Wiefel SW: **Zur Geschichte der geologischen Erforschung des Travertins von Taubach bei Weimar**. In: Kahlke H-D, editor. *Das Pleistozän von Taubach bei Weimar.* Quartärpaläontologie Bd. 2. Berlin (German): Akademie-Verlag, 1977; pp. 9–81.

Williams PW, McGlone M, Neil H, *et al.*: **A review of New Zealand palaeoclimate from the Last Interglacial to the global Last Glacial Maximum.** *Quat Sci Rev.* 2015; **110**: 92–106.
Publisher Full Text

Winter H: **New profile of Augustowski Interglacial in northeastern Poland.** *Geografia Uniwersytetu Adama Mickiewicza.* 2001; **64**: 439–450.

Woronko B, Dąbski M: **The North European Plain**. In: Oliva M, Nývlt D, Fernández-Fernández JM, editors. *Periglacial Landscapes of Europe.* Cham: Springer International Publishing; 2022; pp. 281–322.
Publisher Full Text

Zagwijn WH: **The cromerian complex stage of the Netherlands and correlation with other areas in Europe**. In: *The Early Middle Pleistocene in Europe.* CRC Press; 1996.
Publisher Full Text

Zagwijn WH, de Jong J: **Die Interglaziale von Bavel und Leerdam und ihre stratigraphische Stellung im Niederländischen Früh-Pleistozän.** *Meded rijks geol dienst.* 1984; **37**: 156–169.

Zeißler H: **Konchylien aus dem Pleistozän von Weimar.** *Freiberger Forschungshefte, C.* 1962; **151**: 108–147.

Zeißler H: **Konchylien aus der kleineren Parkhöhle in Weimar, Belvederer Allee 5.** *Hercynia.* 1967; **4**(3): 263–278.
Reference Source

Zeißler H: **Eine Konchylien-Probenreihe aus dem interglazialen Travertin von Burgtonna bei Bad Langensalza.** *Malakologische Abhandlungen Staatliches Museum für Tierkunde Dresden.* 1970; **3**(1): 99–108.

Zeißler H: **Die Konchylien aus dem Pleistozän von Taubach, Grube Vollmar**. In: Kahlke H-D, editor. *Das Pleistozän von Taubach bei Weimar.* Quartärpaläontologie Bd. 2. Berlin (German): Akademie-Verlag; 1977; pp. 139–160.

Ziegenhardt W: **Sedimentologische und fazielle Untersuchungen am eeminterglazialen Travertin von Taubach bei Weimar.** *Geologie. Berlin (German).* 1962; **11**: 1029–1051.

Open Peer Review

Current Peer Review Status: ✔ ✔

Version 1

Reviewer Report 16 January 2026

https://doi.org/10.21956/openreseurope.23597.r66952

© **2026 Candy I.** This is an open access peer review report distributed under the terms of the Creative Commons Attribution License, which permits unrestricted use, distribution, and reproduction in any medium, provided the original work is properly cited.

✔ **Ian Candy**
[1] Royal Holloway, University of London, Egham, UK
[2] Royal Holloway, University of London, Egham, UK

The paper by Nelson et al. presents an extensive and original dataset of Amino Acid Racemisation (AAR) analysis on the calcitic opercula from *Bithynia tentaculata* sampled from a range of Pleistocene sites across central and eastern Europe. The prevalence of opercula within temperate deposits in this region means that the AAR analysis of such materials from a range of Pleistocene deposits provides the potential to correlate and/or subdivide deposits on the basis of their relative age. This has been done successfully for interglacial/interstadial deposits within the British Isles. The problem/scientific issue that this study hopes to address is an important one as the age and correlation of interglacial deposits in central/eastern Europe has been a scientific question that has been asked for most of the 20th Century and, in many instances, is still being debated. The implications of this unresolved issue are far reaching, particularly in the study of Palaeolithic archaeology and human evolution. Many of the deposits discussed here, as is alluded to by the authors, contain evidence for early humans but the significance of this evidence requires a robust chronology/stratigraphy within which the archaeology can be placed. Without this the timing of different phases of human dispersal, occupation and technological innovation (and hence cognitive evolution) cannot be properly understood. Beyond the field of archaeology the work is also of relevance to Climate Science as some of the time intervals discussed here, for example the interglacial MIS 11c, are often cited as partial-analogues for the current interglacial. If, however, it is not possible to clearly identify deposits of such interglacials then their potential use as analogues is greatly diminished. The question that the work is seeking to address is, therefore, important, relevant and timely.

The manuscript is very well-organised and presented. The authors have set out very clearly the rationale for the work that is being carried and introduce the study area well. The manuscript highlights very nicely the need for unique AAR stratigraphies to be produced at a regional scale as it is not possible (or reliable) to assume that the background factors that control rates of racemisation, primarily temperature history, are consistent between study regions. This is the underlying limitation which prevents the well-defined AAR stratigraphy of the British Isles from being simply imported into areas such as eastern Europe. That is to say that a temperate maritime

climate such as the British Isles has higher mean annual temperatures at the present and, most likely, across the Quaternary than central and eastern Europe and this probably results in higher rates of racemisation in the former. The investigation of the role of different temperature regimes on AAR values is the underlying aim of this study and the paper effectively communicates that it is this variable which is likely to have the biggest impact on AAR values. As such the study sites presented here are divided into four regions, based on temperature regime, in order to investigate the impact of this factor. The data is very clearly presented, the figures are powerful and effective in the way that they convey the datasets and make it easy to understand the patterns that are presented.

The interpretation of the data is sound and rigorous. The authors make a very good attempt at highlighting what the data can do and what its limitations are. In particular the authors are very clear about the limitations that the existing dataset has for resolving the “Holsteinian” issue. This issue is based around the uncertainty that exists of whether Holsteinian deposits should be correlated with MIS 11 or 9. In the British Isles a separation of MIS 11 and 9 deposits is possible on the basis of AAR analysis, although even in this record the difference in AAR values in opercula derived from these two warm phases is smaller than that found between any other consecutive temperate phases. The AAR data here leaves the question of MIS 11c and MIS 9 unresolved and the authors are very clear about the limitations of the data to resolve this issue.

Overall, therefore, this is a very important and timely paper that is both robust, well-organised and well-argued. The only area of the study that I feel would benefit from some greater clarification/discussion is: 1) the rationale for placing sites into specific “regions” and 2) the discussion of the potential role of temperature in causing differences in the rate of racemisation. I think that these changes are very minor and require only some clarifications within the existing text and possibly to one figure. I would like the authors to consider these issues. I do not believe that they are fundamental to the overall interpretations presented here but believe that they may help with clarity in certain aspects of the paper.

Regarding point 1 - The study identifies four different regions within which the sites are placed. It is argued that these different regions are separated on the basis of temperature regime and the logic for this is shown in the mean annual, summer and winter temperatures shown in Table 1. However, these regions span significant geographical areas and the sites within them are not clustered or evenly distributed, some of the sites in the “Central Poland” group are spatially closer to sites within the “East Poland and Lithuania” group than they are to others within the “Central Poland” group. As temperature regime is a continuum it is not clear to me why, from a temperature, perspective those sites in “Central Poland” that are closer to sites in “East Poland and Lithuania” should respond more to the temperature regime of the former rather than the latter. For example, does the site of Skolosvow in southeastern Poland really have more in common climatically with Valakampiai in Lithuania, nearly 800 km to the north, than it does with the site of Piotrlowice, approximately 200km to the west? Also it is a little unclear what the temperature values quoted in Table 1 relate to. I believe that they come from modelled climate data that is extrapolated from observational data, but do they represent the temperature regime of a point in the centre of the modelled regions (in which case would it not be better to quote the range of mean, winter and summer temperature that is found across these regions to show the temperature range that these sites may experience?) or an average temperature across the modelled regions (in which case would it not be helpful to quote a standard deviation for mean, winter and summer temperature in these regions?). I feel it is unlikely that this would change the

conclusions of the work but it would provide a more realistic representation of the range of the temperature regime found in each of the regions. I think this is exemplified by Figure 3 which shows single point data for mean monthly temperature in each of the study regions but, as outlined above, there must be temperature variation within each region and this should be presented in the form of uncertainties which reflect this variation. These uncertainties might be small but it would allow the readers to assess how "unique" or "variable" the climates of each region are. In summary I think it would be helpful to clarify the temperature variability of each region more precisely and this could be done by: 1) succinctly outlining more clearly the rationale for ascribing sites to a specific region (particularly where they could lie in closer proximity to neighbouring regions), 2) explaining whether the temperature data shown in Table 1 and Figure 3 represent data from point samples in the centre of each region or averages across the designated region (this could be added to the methodology), 3) to try to represent the temperature range found within each region graphically in Figure 3 by using error bars and 4) to state how significant the temperature variance within a region is compared to that found between regions. With regard to the last point I don't know whether this will be significant or not but without quantifying the intra-region variance it is difficult to know whether the temperature regime of each region is substantially different (i.e. do the average temperatures of the warmest months of different regions lie outside of the uncertainties of other regions).

Regarding point 2 – this follows on from the final comment regarding point 1, would it be possible to be a little clearer on the component of temperature that the authors believe might be controlling rates of racemisation? The authors highlight that it is likely that the increasingly continental climate that occurs as one moves further eastward is likely to produce lower rates of racemisation and, therefore, lower ratios for interglacials of comparable age. However, at present there is little discussion of what specific component of the temperature regime might do this. For example, the current mean annual temperature difference between Britain and Eastern Poland is effectively 3 degrees (Table 1). Is the temperature control on racemisation quantified well enough to calculate, if this difference is assumed to persist through time, what the difference in estimated AAR ratio values might be for MIS 5e (125,000 years ago) or MIS 11 (405,000 years ago)? It would be really useful for readers to know what difference a thermal regime of say 1 degree might make because, if this is minimal, then it is more likely that factors such as the extremity of winter temperatures (e.g. the number of days below freezing?) are more significant. This level of analysis may not be possible but I think it would be useful for readers to know whether the differences seen in AAR ratio values can be explained by a difference in 1 or 2 degrees of mean annual temperature difference or whether they require the major differences in winter temperature that are seen to occur.

Despite these points (which are minor points of clarification) the manuscript is well-written, well-produced and contains a rich range of data that is clearly presented and rigorously interpreted. I think that it will make an important contribution to the subject area.

Is the work clearly and accurately presented and does it cite the current literature?

Yes

Is the study design appropriate and does the work have academic merit?

Yes

Are sufficient details of methods and analysis provided to allow replication by others?

Yes

If applicable, is the statistical analysis and its interpretation appropriate?
Yes

Are all the source data underlying the results available to ensure full reproducibility?
Yes

Are the conclusions drawn adequately supported by the results?
Yes

Competing Interests: No competing interests were disclosed.

Reviewer Expertise: Quaternary Climates, Landscapes and Stratigraphy particularly of European interglacials

I confirm that I have read this submission and believe that I have an appropriate level of expertise to confirm that it is of an acceptable scientific standard.

Author Response 01 May 2026

Ellie Nelson

We would like to thank the reviewer for taking the time to review this manuscript, their kind words regarding the work, and their useful comments to improve the manuscript.

We have therefore revised the manuscript and supplementary information following their suggestions. We agree with the reviewer that the clarification of the regions could be clearer, and that a expansion of the discussion of temperature and what might be controlling the effects of racemisation will improve the manuscript.

The original groupings were based on the sites' geographical localities of the Thuringian Basin, NE German Plain, Central Polish Lowlands, and Western Polasie. Sites that were analysed from this part of Europe but not in these localities were included in the aminostratigraphy which they were geographically closest to, with the caveat that this was provisional. However, we hadn't coherently explained this approach in the text, and so we have taken on board both reviewer's comments about the limited rationale for dividing this area of Europe into regional stratigraphies. This has been very helpful in enabling us to reconsider the approach to grouping into sub regions and we have explained and justified the new approach more clearly in the revised text. The new approach involves using temperature variables from ERA5 (Hersbach et al., 2023) – a climate reanalysis dataset that assimilates instrumental records and climate simulations to produce a global climate dataset for the last century – to group sites together into clusters with the most similar temperature conditions over instrumental timescales. This was done using a hierarchical clustering approach. The assumption is that sites with similar historical temperatures over instrumental timescales are likely to have similar temperature histories over Quaternary time scales. This produced six clusters, which were largely similar to the original attributions with some exceptions. The sites within the North German Plain have been separated into

two clusters, one in the northwest and one in the southeast of the plain. The sites of Neumark Nord 1 & 2 and Uichteritz were grouped with the southeast North German Plain rather than the Thuringian Basin. The Polish sites were grouped together into the same clusters, as previously presented, and the two sites from the coldest regions (Komorniki and Valakampiai) have been grouped together into a separate cluster. This new approach has little impact on the conclusions of this paper, but the regional aminostratigraphies are now defined by climate parameters rather than geographical location. We believe it is important to have regional aminostratigraphic frameworks in order for these datasets to be used to help constrain the age of additional sites in the future, as these can be more readily used to test the age of new material, but it may become apparent that some of these regional datasets could be also combined. Table 1 has been amended according to the reviewer's suggestion and now includes the mean annual, winter and summer temperatures for each cluster of sites, along with the standard deviation. We agree that this makes the range of temperatures for each cluster clearer. We have removed Figure 3, which has now been replaced with the new Figure 5, which shows the correlation between extent of IcPD and climate variables. This has resulted in changes to the numbering of all figures in the paper. Many studies over the last few decades have determined that racemisation has an exponential relationship with temperature, so a 1°C difference where the burial temperatures are around 4°C will have much less of an impact on the rate than a 1°C difference at 25°C. This point we have now included within section 2.1, so that this is made clearer to the reader. We also agree with the reviewer that duration of the colder conditions is a critical factor in protein breakdown. However, we are cautious in our interpretations, because as the reviewer postulates, the temperature control on racemisation at the temperatures that occur during burial is not understood well enough to effectively model the relationship. This is also complicated because the estimation of burial temperature is more challenging the further back in time we try to simulate. We believe that the impact of mean annual temperature and the persistence of colder conditions is now better demonstrated by the new Fig. 5 included in the paper. This study is the first step to explore these relationships over a region with these differences in climate regimes, and in the future, better constrained ages and temperatures will significantly advance this.

Competing Interests: No competing interests were disclosed.

Reviewer Report 07 January 2026

https://doi.org/10.21956/openreseurope.23597.r66950

© 2026 Kaufman D. This is an open access peer review report distributed under the terms of the Creative Commons Attribution License, which permits unrestricted use, distribution, and reproduction in any medium, provided the original work is properly cited.

Darrell Kaufman
[1] Northern Arizona University, Flagstaff, Arizona, USA
[2] Northern Arizona University, Flagstaff, Arizona, USA

Nelson and co-authors apply amino acid geochronology using snail opercula to develop aminostratigraphies for the eastern North European Plain, covering deposits from the last 1 million years. These chronological frameworks are used to confirm and reassess the ages of Middle and Late Pleistocene interglacial deposits, evaluate temperature-related differences in the extent of amino acid racemization, and assess the resolving capacity of the method for sequences deposited during a single interglacial periods.

The study design is appropriate, and the conclusions are well supported by the data. The study presents an extensive and exceptionally high-quality amino acid dataset derived from resilient opercula biocarbonate that was subjected to rigorous bleaching pretreatment. The analyzed samples are linked to existing chronostratigraphic frameworks, with careful use of independent age controls and correlations. The extensive supplementary documentation details age assignments and regional pollen chronostratigraphies. The recovery of amino acids from specimens as old as Miocene highlights the integrity of the opercula as an archive for ancient biomolecules.

One aspect that could be reconsidered is the decision to subdivide the dataset into four regional aminostratigraphies. Although temperature is clearly a major control on D/L values, it varies relatively continuously across space and can be addressed analytically without imposing discrete regional boundaries, which can be somewhat arbitrary. Multiple examples, including the North American Pacific Coast transect mentioned twice in the manuscript, demonstrate the value of examining D/L behavior along explicit climate gradients rather than partitioning sites into separate regions. If there is a clear analytical or interpretive advantage to grouping sites into regional aminostratigraphies rather than treating them along a continuum, articulating that rationale more explicitly would strengthen the presentation.

This issue is particularly relevant given the stated aims of the paper. The Abstract states that the regional aminostratigraphies were used to explore D/L differences driven by contrasting temperature histories, and the text devotes substantial discussion to modern climate patterns and to D/L differences among coeval deposits across the study area. However, the manuscript currently lacks a figure that directly illustrates how D/L varies with temperature or continentality. While the extensive UK dataset provides a valuable reference framework, the use of horizontal iso–D/L lines in Figure 5 makes it difficult to identify the effect of temperature gradients. Sloping iso-chron lines, or regressions of D/L against temperature metrics (e.g., mean, maximum, or seasonal range), could offer a more direct test of the geographic trends in D/L and strengthen the paleotemperature interpretation.

The framing of the goals of the amino acid geochronology in the Introduction could be better aligned with the Conclusions. The Introduction emphasizes confirmation of existing age correlations based on independent chronologic control, whereas the Conclusions highlight the use of amino acid geochronology to provide age constraints at sites with poor or uncertain age control. Clarifying early on that the data are used both to test existing correlations and to assign new or revised correlated ages where independent control is limited would better reflect the full scope of the study.

The manuscript appropriately focuses on a single amino acid, alanine, which clearly captures the dominant age-related signal in the dataset, and the inclusion of results from other amino acids in the Supplementary material is welcome. However, the interpretive role of these additional amino

acids is not fully articulated. It would be helpful to state explicitly whether they are used primarily as a consistency check on alanine-based interpretations, and to describe how discrepancies, if any, were evaluated or resolved. This clarification would help readers understand how the full amino acid suite informs the robustness of the conclusions.

The Methods section notes the analysis of standards and procedural blanks, but these data are not presented. Including results for standards, blanks, plus the amino acid concentration measurements in the Supplementary material would be useful. In particular, given that several specimens yielded non-detectable FAA, reporting blank concentrations would help document the detection limits and may be valuable for future methodological comparisons.

In sum, the manuscript presents a well-designed and carefully executed application of amino acid geochronology to develop aminostratigraphic frameworks for the eastern North European Plain. The study is supported by an exceptionally high-quality dataset, rigorous analytical protocols, and thoughtful integration with independent chronostratigraphic and palynological evidence. The comments and suggestions raised above are largely clarificatory refinements rather than fundamental concerns. Overall, this is a strong contribution to European Quaternary chronostratigraphy, and the paper should be accepted for formal indexing once the authors have reflected on these suggestions.

Is the work clearly and accurately presented and does it cite the current literature?
Yes

Is the study design appropriate and does the work have academic merit?
Yes

Are sufficient details of methods and analysis provided to allow replication by others?
Yes

If applicable, is the statistical analysis and its interpretation appropriate?
Yes

Are all the source data underlying the results available to ensure full reproducibility?
Yes

Are the conclusions drawn adequately supported by the results?
Yes

Competing Interests: No competing interests were disclosed.

Reviewer Expertise: My research area is relatively broad in the field of Quaternary geology, paleoclimatology and geochronology. I am an expert in amino acid geochronology, the topic of this paper.

I confirm that I have read this submission and believe that I have an appropriate level of expertise to confirm that it is of an acceptable scientific standard.

Author Response 01 May 2026

Ellie Nelson

We would like to thank the reviewer for taking the time to review this manuscript, their kind words regarding the work, and their useful comments to improve the manuscript. We have therefore revised the manuscript and supplementary information following their suggestions.

The reviewer is right that burial temperature is a critical consideration in aminostratigraphy, and so in this paper we had erred on the side of caution in our original groupings, feeling that it was better to initially compare sites within regions that demonstrably experience very similar present-day temperatures. The original groupings were based on the sites' geographical localities of the Thuringian Basin, NE German Plain, Central Polish Lowlands, and Western Polasie. Sites that were analysed from this part of Europe but not in these localities were included in the aminostratigraphy which they were geographically closest to, with the caveat that this was provisional. However, we hadn't coherently explained this approach in the text, and so we have taken on board both reviewer's comments about the limited rationale for dividing this area of Europe into regional stratigraphies. This has been very helpful in enabling us to reconsider the approach to grouping into sub regions and we have explained and justified the new approach more clearly in the revised text. The new approach involves using temperature variables from ERA5 (Hersbach et al., 2023) – a climate reanalysis dataset that assimilates instrumental records and climate simulations to produce a global climate dataset for the last century – to group sites together into clusters with the most similar temperature conditions over instrumental timescales. This was done using a hierarchical clustering approach. The assumption is that sites with similar historical temperatures over instrumental timescales are likely to have similar temperature histories over Quaternary time scales. This produced six clusters, which were largely similar to the original attributions with some exceptions. The sites within the North German Plain have been separated into two clusters, one in the northwest and one in the southeast of the plain. The sites of Neumark Nord 1 & 2 and Uichteritz were grouped with the southeast North German Plain rather than the Thuringian Basin. The Polish sites were grouped together into the same clusters, as previously presented, and the two sites from the coldest regions (Komorniki and Valakampiai) have been grouped together into a separate cluster. This new approach has little impact on the conclusions of this paper, but the regional aminostratigraphies are now defined by climate parameters rather than geographical location. We believe it is important to have regional aminostratigraphic frameworks in order for these datasets to be used to help constrain the age of additional sites in the future, as these can be more readily used to test the age of new material, but it may become apparent that some of these regional datasets could be also combined.

The reviewer's suggestion to use regressions of D/Ls against temperature metrics is an excellent idea, and a new figure (fig. 5) demonstrating how extent of IcPD compares to longitude, mean annual, mean winter and number of days under 2°C has been included. These were the temperature variables with the strongest correlation to IcPD: both variation in mean temperature, but also the number of days spent below temperatures where the rate of protein decomposition reduces significantly (or pauses) and hence influence the extent of IcPD observed. This supports our original conclusion that both magnitude and

duration are important for defining aminostratigraphic regions. To emphasise the use of amino acid geochronology to provide age constraints at site with poor or uncertain age control we have added some text to the last paragraph of the introduction and first paragraph of the Material section (3.1) to explain that these new aminostratigraphies are also used to constrain the age of sedimentary deposits with uncertain independent age control. We actually use all of the amino acids for our interpretation, but agree that we need to clarify how we do this in the text. We have therefore expanded the explanation on how each amino acid is used to interpret the age signal within the data, and whether a closed system has been retained in each operculum. The explanation on the exclusion criteria has also been expanded to make it clearer how anomalous data points are identified and rejected. We have also made the rejection criteria clearer in the SI. The SI data has been expanded so that all analytical replicates are presented, and all relevant amino acids present in each sample is presented with both the concentration of amino acid produced from reach replicate and the D/L value. We present now an average concentration and D/L value for the standards and blanks ran over the timeframe that this study was predominantly carried out (2022-2025).

Competing Interests: No competing interests were disclosed.