Check for updates

RESEARCH ARTICLE

REVISED Progress for carbon dioxide geological storage in West Macedonia: A field and laboratory-based survey

[version 2; peer review: 3 approved]

Pavlos Tyrologou[1], Agnes Vamvaka[1], Nikolaos Koukouzas[1], Jorge Pedro[2], Marc Fleury[3], Julio Carneiro[2], Carlos Ribeiro[4], Dina Ghikas[1], Anna Mpatsi[1], João Pedro Barradas[2], Paula Faria[5], Fernanda De Mesquita Lobo Veloso[6]

[1]Geo-REsources, ENergy and environmental management, Centre for Research and Technology Hellas (CERTH), Egialias 52, Marousi, 151 25, Greece
[2]Institute of Earth Sciences and Department of Geosciences, University of Évora, Évora, 7000-671, Portugal
[3]IFP Energies nouvelles, Rueil-Malmaison, 92852, France
[4]Institute of Earth Sciences, Marine and Environmental Sciences Center, ARNET - Aquatic Research Network, Institute for Research and Advanced Training and Department of Geosciences, University of Évora, Évora, 7000-671, Portugal
[5]GeoBioTec and Department of Geosciences, University of Évora, Évora, 7000-671, Portugal
[6]Risk and Prevention Division Safety and Performance of Subsurface, Bureau de recherches géologiques et minières, Orléans, 45060, France

v2 **First published:** 02 Jun 2023, **3**:85
https://doi.org/10.12688/openreseurope.15847.1
Latest published: 09 Aug 2023, **3**:85
https://doi.org/10.12688/openreseurope.15847.2

Abstract

Background: It is widely acknowledged that carbon dioxide (CO_2), a greenhouse gas, is largely responsible for climatic changes that can lead to warming or cooling in various places. This disturbs natural processes, creating instability and fragility of natural and social ecosystems. To combat climate change, without compromising technology advancements and maintaining production costs at acceptable levels, carbon capture and storage (CCS) technologies can be deployed to advance a non-disruptive energy transition. Capturing CO_2 from industrial processes such as thermoelectric power stations, refineries, and cement factories and storing it in geological mediums is becoming a mature technology. Part of the Mesohellenic Basin, situated in Greek territory, is proposed as a potential area for CO_2 storage in saline aquifers. This follows work previously done in the StrategyCCUS project, funded by the EU. The work is progressing under the Pilot Strategy, funded by the EU.
Methods: The current investigation includes geomechanical and petrophysical methods to characterise sedimentary formations for their potential to hold CO_2 underground.
Results: Samples were found to have both low porosity and permeability while the corresponding uniaxial strength for the Tsotyli formation was 22 MPa, for Eptechori 35 MPa and Pentalofo 74 MPa.
Conclusions: The samples investigated indicate the potential to act as cap-rocks due to low porosity and permeability, but fluid pressure

Open Peer Review

Approval Status ✓ ✓ ✓

	1	2	3
version 2 (revision) 09 Aug 2023	✓ view	✓ view	✓ view
version 1 02 Jun 2023	✓ view	? view	? view

1. **Rodrigo Sebastian Iglesias**, Pontifical Catholic University of Rio Grande do Sul, Porto Alegre, Brazil
2. **Kris Piessens**, Royal Belgian Institute of Natural Sciences, Brussels, Belgium
3. **Phung Quoc HUY**, Asia Pacific Energy Research Centre, Kachidoki, Japan

Any reports and responses or comments on the article can be found at the end of the article.

within the rock should remain within specified limits; otherwise, the rock may easily fracture and result in CO_2 leakage or/and deform to allow the flow of CO_2. Further investigation is needed to identify reservoir rocks as well more sampling to allow for statistically significant results.

Keywords
MesoHellenic Basin, Carbon storage, geomechanics, petrophysics, climate change, porosity, permeability, uniaxial strength



This article is included in the Horizon 2020 gateway.



This article is included in the Carbon Reduction, (Re)use, and Removal Technologies and Practices collection.

Corresponding author: Pavlos Tyrologou (tyrologou@certh.gr)

Author roles: Tyrologou P: Conceptualization, Data Curation, Formal Analysis, Validation, Visualization, Writing – Original Draft Preparation, Writing – Review & Editing; **Vamvaka A**: Data Curation, Visualization, Writing – Original Draft Preparation; **Koukouzas N**: Conceptualization, Supervision, Validation, Writing – Original Draft Preparation, Writing – Review & Editing; **Pedro J**: Data Curation, Investigation, Writing – Review & Editing; **Fleury M**: Data Curation, Investigation, Methodology, Writing – Review & Editing; **Carneiro J**: Methodology, Validation, Writing – Review & Editing; **Ribeiro C**: Investigation, Writing – Original Draft Preparation, Writing – Review & Editing; **Ghikas D**: Data Curation, Resources, Writing – Review & Editing; **Mpatsi A**: Investigation, Writing – Original Draft Preparation, Writing – Review & Editing; **Barradas JP**: Investigation, Writing – Original Draft Preparation, Writing – Review & Editing; **Faria P**: Data Curation, Investigation, Methodology, Writing – Original Draft Preparation, Writing – Review & Editing; **De Mesquita Lobo Veloso F**: Project Administration, Validation, Writing – Original Draft Preparation, Writing – Review & Editing

Competing interests: No competing interests were disclosed.

Grant information: This project has received funding from the European Union's Horizon 2020 research and innovation programme under grant agreement No 101022664 (CO2 Geological Pilots in Strategic Territories – [PilotSTRATEGY]). Carlos Ribeiro had the support of FCT through the strategic project UIDB/04292/2020 awarded to MARE, through project LA/P/0069/2020 granted to the Associate Laboratory ARNET; Carlos Ribeiro, Jorge Pedro, Julio Carneiro had the support of the strategic project UIDB/04683/2020 awarded to ICT.
The funders had no role in study design, data collection and analysis, decision to publish, or preparation of the manuscript.

Copyright: © 2023 Tyrologou P *et al*. This is an open access article distributed under the terms of the Creative Commons Attribution License, which permits unrestricted use, distribution, and reproduction in any medium, provided the original work is properly cited.

How to cite this article: Tyrologou P, Vamvaka A, Koukouzas N *et al.* **Progress for carbon dioxide geological storage in West Macedonia: A field and laboratory-based survey [version 2; peer review: 3 approved]** Open Research Europe 2023, **3**:85 https://doi.org/10.12688/openreseurope.15847.2

First published: 02 Jun 2023, **3**:85 https://doi.org/10.12688/openreseurope.15847.1

REVISED **Amendments from Version 1**

The reviewers expressed appreciation for the novel data presented in the study, however, they critiqued the absence of a detailed lithostratigraphic context for the samples utilized. They perceived this omission as a weakness that detracts from the value of the results and restricts the conclusions that can be inferred. The reviewers recommended the inclusion of this information. The authors acknowledged this observation and provided a rationale based on the aforementioned factors.

The reviewers identified numerous grammatical and spelling inaccuracies throughout the manuscript, which the authors acknowledged and rectified. The reviewers also proposed modifications to the phrasing and terminology employed in several sections of the manuscript, which the authors acknowledged and amended accordingly.

The reviewers observed that the manuscript includes numerous references that are not cited in the text and recommended their removal or appropriate citation. The authors acknowledged this comment and made the necessary corrections where applicable.

In terms of content, the reviewers suggested revisions to the introduction, methods section, and conclusion for enhanced clarity and accuracy. The authors acknowledged these suggestions and made the necessary amendments.

One reviewer proposed the consolidation of some tables for improved comprehension. The authors acknowledged this comment but opted to maintain the tables in their original format.

The authors responded to each comment from the reviewers, acknowledging the feedback and implementing the necessary corrections. They also provided explanations for certain decisions made in the manuscript, such as the use of specific terminologies and the presentation of data in tables.

Any further responses from the reviewers can be found at the end of the article

Plain language summary

This publication presents the work of research institutes in their effort to address climate change via practical applications that foster job growth. It is well known that CO_2 is a greenhouse gas released freely into the atmosphere, which is largely responsible for global warming. One solution is to use existing technology and capture CO_2 from an industrial process such as thermoelectric power stations, refineries and cement factories. The captured CO_2 will be stored forever, very deep into the ground, without risk of gas escaping to the atmosphere. Here, we try to see if available areas in West Macedonia in Greece offer the right underground conditions for safe CO_2 storage. A team of researchers investigated a potential area close to Grevena and collected rock samples. All samples were found to be strong up to a limit with little pore space. The results show that the rocks are strong enough for safely trapping the CO_2 and with very small pores to allow gas escape. To better understand the area, more work will be carried out to find rocks suitable for storing CO_2. These will be deeper than the ones investigated and in an area that will not be affected by earthquakes.

Introduction

Carbon Capture and Storage (CCS) technology plays a crucial role in achieving the goals of the Paris Agreement against climate change and the Intergovernmental Panel on Climate Change (IPCC) scenarios[1]. The technology involves capturing carbon dioxide (CO_2) from industrial activities and transportation pipelines and then storing it in secure geological reservoirs. Several capture technologies are available, including post-combustion capture, pre-combustion capture, oxy-fuel combustion, and chemical looping combustion[2–6]. After capturing CO_2, it can be converted into various products and services such as fuels, chemicals, and building materials.

Geological storage provides the potential for permanently storing large quantities of CO_2. There are several geological storage options available for mitigating the effects of climate change[7–11], including deep saline aquifers, salt caverns, coal seams, abandoned coal mines, and depleted hydrocarbon fields[3,12–17]. Enhanced oil and/or gas recovery (CO_2-EOR and CO_2-EGR) is another process that combines the extraction of crude oil and/or natural gas with simultaneous CO_2 storage[18–20]. CO_2-mineralization is an additional option for CO_2 storage that involves the chemical reaction of several rock types with supercritical CO_2, resulting in the formation of carbonate minerals and subsequent CO_2 sequestration in the form of the formed carbonate minerals[21–23].

The positive value applications of CO_2 can also offset the cost of CCS technologies to store a tonne of carbon dioxide that range from $60 to $90 or €35 to €60 per tonne[24–26] in the USA and Europe, respectively, where the geology is favourable. Prices can be higher where significant transportation is involved. There are some cases where cost can reach as high as €150 depending on the site requirements[27]. The EU ETS price has been increasing since 2018, reaching a peak value in 27 February 2023 at 100.23 euros per tonne[28]. Emerging capture technologies are even more promising, with a 40% cost reduction compared to current ones[29,30].

There are several large-scale CCUS projects operating globally, with a CO_2 capture capacity of 244 Mtpa (https://www.gasworld.com/story/carbon-capture-and-storage-capacity-rises-to-244-mtpa/)[31]. The Sleipner and Snovit projects in Norway are examples of successful CCS projects that have captured and stored 20 million tonnes of CO_2 into deep offshore saline formations since 1996[32]. These projects provide valuable experience and lessons for CCS in Europe.

CCS technology can support the energy transition towards a low-carbon economy and achieve the European Green Deal's objectives[33]; the EU response to the Paris treaty. The EU has established a framework for sustainable finance, including the EU Taxonomy, to facilitate the transition to a more sustainable economy. The EU Taxonomy provides a classification system for sustainable economic activities and aims to identify and promote investments in environmentally sustainable projects. It sets out criteria for economic activities that contribute to six environmental objectives, including climate change mitigation. CCS projects can qualify for the EU Taxonomy since they meet the technical screening criteria and other environmental, social, and governance criteria[34].

The EU supports the development of CCS technology through various funding mechanisms, such as the Innovation Fund, and the Horizon Europe programme[35]. The Horizon 2020 provides financial support for innovative projects that reduce greenhouse gas emissions, including CCUS projects. The Pilot-STRATEGY project is an Horizon2020 project that investigates geological CO_2 storage sites in industrial regions of Southern and Eastern Europe to support the development of large-scale carbon capture and storage (CCS). It is the successor of the StrategyCCUS project, also funded by the Horizon 2020 programme and consequently builds upon the research funding of its predecessor. PilotSTRATEGY focuses on deep saline aquifers, porous rock formations filled with brine several kilometres below ground, which promise a large capacity for storing CO_2 captured from industrial clusters[31]. Detailed studies will be conducted on deep saline aquifers in the Paris Basin in France, the Lusitanian Basin in Portugal and the Ebro Basin in Spain. Knowledge enhancement for CO_2 storage options are developed in Upper Silesia in Poland and the Mesohellenic trough in West Macedonia in Greece. The latter is the subject of this publication.

Previously, in STRATEGY CCUS a conservative geological modelling approach based on existing scientific literature attributed the Tiers1classification for the Mesohellenic Trough, which contains Pentalofos Formation with a CO_2 capacity up to 1 Gt and Eptachori Formation with a storage capacity up to 0.85 Gt of CO_2[31]. Further refinement of these initial estimations are being sought by characterising the storage complex to assess the site's containment, injectivity, capacity, integrity, hydrodynamics, and monitorability to ensure safe and permanent storage of CO_2.

Geological setting

The Mesohellenic Basin (MHB) is a late-orogenic sedimentary basin formed during the Tertiary (Mid-Miocene) over the suture of the Apulian platform and the Pelagonian nappe[36] (Figure 1), and is widely considered as the suture of the internal and external zones of the Hellenide orogenic belt[37]. This basin developed along a NNW-SSE elongated axis, exceeding 200 km in length, while its width varies between 20 and 40 km. The basin extends from southern Albania to northwestern Greece, bordered by the main Greek orogenic range of Pindus in the West and the mountains Askion, Vourinos and Kamvounia in the East.

Tectonically, the entire area was affected by the last Alpine orogenic processes that outlasted the Tertiary, causing thrusting towards the west-southwest[37] and deformation of the Pindus Zone during the Middle-Late Eocene, which was emplaced over the External Hellenide zones. The Mesohellenic basin was formed during the latest stage of this orogenic event, on top of the westward overthrusted ophiolitic nappe[36,38]. The Pindus cordillera in the West encompasses the collision zone between the Apulian plate and Pelagonian continental nappe, the closure of the Tethys Ocean, and the westward emplacement of Tethyan ophiolite complex[36,39]. Rock types to the west of the MHB include ophiolitic and mélange units (Triassic-Jurassic), limestone (Cretaceous) and Pindus flysch (Maastrichtian-Palaeocene). In contrast, the eastern margin of the basin consists of the Pelagonian nappe rocks, including Pelagonian basement igneous intrusive/metamorphic rocks (Precambrian-Paleozoic) and rift-related rocks (Permian-Tr), as well as thrusted ophiolite, mélange and overlying Cretaceous limestones[40].

The MHB comprises five, mainly siliciclastic formations (i.e., Krania, Eptachori, Pentalofos, Tsotyli and Ondria Formations; Figure 1), which were deposited from the Late Eocene to the Middle Miocene. They show variations in thickness and facies across and along the basin axis[36]. They include fan-delta conglomerates, alluvial fans, turbiditic sandstones and shales, deltaic and flood-plain sandstone and siltstones, and sandy shelf sediments[41,42], which typically coarsen from North to South[36]. Through progressive closure and shallowing of the seaway, the formations reflect an overall transition from the continental shelf to a terrestrial environment, with often abrupt facies changes and intercalations varying from turbiditic sandstones and shales to fan-delta conglomerates, deltaic and flood-plain sandstone and siltstones, and sandy shelf sediments[41,42]. The maximum vertical thickness of the sediment pile is 4–4.5 km near the Grevena area, while the cumulative thickness of the sediments is much greater.

At the western boundary of the MHB, beds dip near-vertically, becoming more horizontal eastward and eventually dipping gently westward at the easternmost boundary of the basin. Thus the basin forms an asymmetrical syncline, as confirmed by field observations[36] and seismic profile interpretations[41]. In the southern part of the basin, the MHB is subdivided into two basins by the Theotokos-Theopetra Structure (Figure 2), which is a horst or faulted anticline trending approximately parallel to the NNW-SSE strike of the MHB and exposing basement ophiolitic and limestone units[36,43,44]. It forms a structural high, with depocenters to the west and east of it.

The inclination of the bedding is related both to the primary deposition gradient and tectonic activity. Except for the Theotokos-Theopetra Structure in the South, the western basin boundary is recognized as a great fault of NNW-SSE orientation (Vamvaka, 2010). NNW-SSE faults and WSW-ENE have also been recorded within the basin, cutting mainly the Eptachori and Pentalofos strata and thus associated with the late Eocene-Oligocene period of their deposition[36] (Vamvaka, 2010). Extensional faults from the beginning of the Miocene are also documented along the eastern basin boundary and within the basin, with varying directions from NW-SE to ENE-WSE, depending on the changing orientation of the main extensional stress axis (σ1) from NE-SW to the N-S[36,38,45].

Both the main NW-SE and the NE-SE to ENE-WSW structural directions are followed by several rivers and their tributaries (i.e., Aliakmonas, Ionas and Pinios rivers), and thus related to pre-existing fracture zones, some possibly reactivated as normal faults under the younger extensional regime[36]. The present *ca* N-S extension is considered capable of generating significant seismic activity, as shown by recent examples

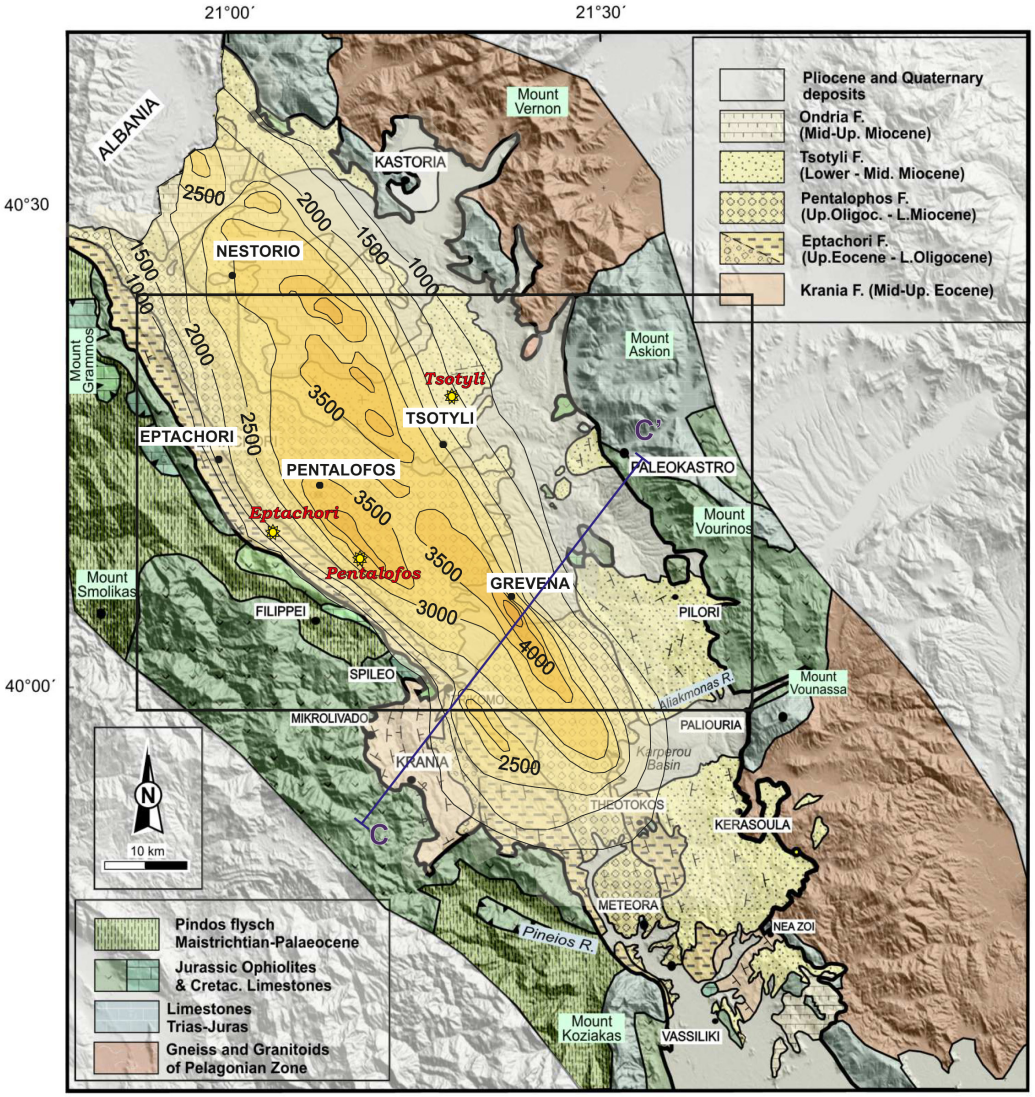

Figure 1. The Mesohellenic Basin: the main formations and isodepths of the basement rocks (modified and published with permissions from Vamvaka, 2009, 36). The framed area represents the selected sampling area, where the locations of the collected samples are illustrated as yellow star-points (i.e. three samples: Eptachori (EP), Pentalofos (PE) and Tsotyli (TS), respectively).

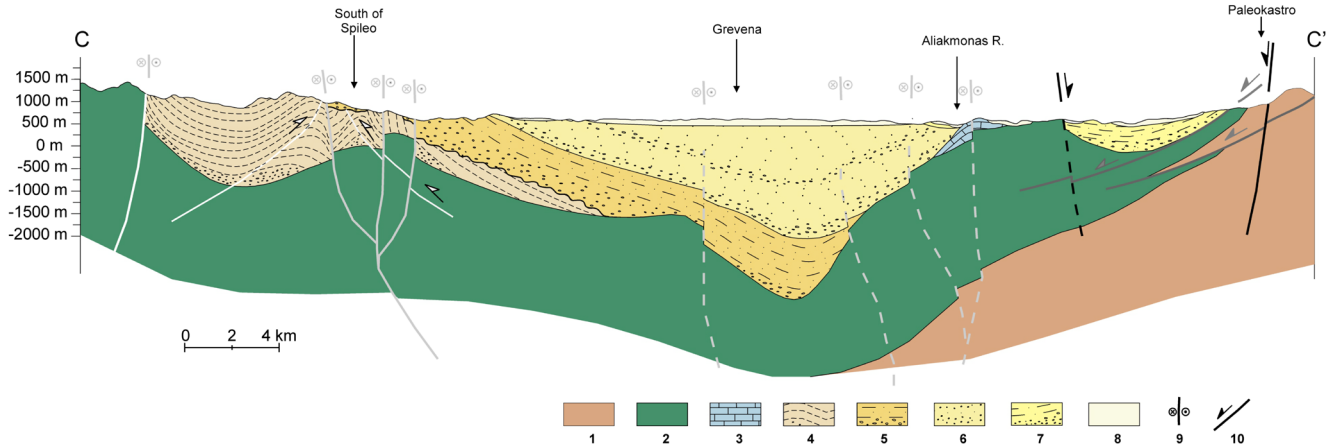

Figure 2. Cross-section from Krania in the West to Paleokastro in the East (cross-section reproduced with permission from Vamvaka, 2010), where 1: Pelagonian nappe, 2: Ophiolites, 3: Jurassic limestones, 4,5,6,7: Krania, Eptachori, Pentalofos, Tsotyli Fms, 8: Quaternary Deps, 9, 10: Strike-slip and dip-slip faults, respectively.

i.e., earthquake activity in Grevena-Kozani areas in 1995, 2015 and 2021[46].

Methods

This section deals with the sampling from the appropriate geological formations of interest and the characterisation of the samples collected using geomechanical and petrophysical methods. Where appropriate, a brief theoretical background is provided.

Sampling campaign

The selection of the sampling area was performed, taking into account the characteristics and limitations of the study. The basin area for CO_2 storage must be of significant size to ensure a meaningful storage volume through cost-effectiveness. Such basic parameters are[47]: (i) great thickness of clastic deposits, since the minimum depth for CO_2 injection is 800 meters, (ii) an impermeable caprock to avoid any leaking, (iii) an appropriate porosity at depth so that the lower sedimentary layers can host a considerable volume of injected CO_2, (iv) suitable hydrological conditions to avoid any cross contamination of the aquifers, and (v) a lack of deep active fractures or major fault zones that may be reactivated under the present stress regime.

Taking into account the available published data[36,41–44,46,48–50] and in situ observations, a suitable candidate area for sample representativeness was considered to be across the central–northern part of the MHB, where the basin has its greatest development both in width and depth (Figure 1). Three main MHB formations occur in this area: Eptachori, Pentalofos and Tsotyli. The oldest, Krania Fm, and the youngest, Ondria Fm were only deposited or preserved in places and therefore do not compose a standard sedimentary bed.

The total maximum vertical thickness of the deposits is estimated to be ≥ 4,000 meters in places, based on the interpretation of seismic profiles. In contrast, the accumulative thickness of the deposits exceeds 6–7 km[41], Figure 2. Published data regarding the porosity of the lower Pentalofos and Eptachori strata, which could serve as CO_2 reservoir, provide estimated porosity values between 7 and 25%[31,48,49,51]. Although there is no analysis or estimations for the porosity of the overlying Tsotyli Formation strata, most beds are resistant and minimally deformed and hence could be considered as the caprock to the East. For the western areas not covered by the Tsotyli strata, the higher layers of Pentalofos and Eptachori Formations could potentially serve as cap-rock themselves because they consist of alternating layers with alternating different characteristics, some very fine-grained and thus of no or extremely low porosity, which predicts conditions of very low permeability[52,53]. The clearly permeable formations are the shallow Quaternary alluvial deposits, which have the older molassic formations as a bottom impermeable barrier. The depth of the groundwater level ranges from close to the surface to up to 50 meters[54].

Regarding the presence of deep fault structures, there is not enough data that could be considered at this point. Since faulting is recorded as a basic factor during the basin formation, there are certainly pre-existing fault zones, but those are mainly traced along the basin boundaries[36,43,44]. There is no certain proof of fault structures all along the longitudinal centre of the basin, like the ones noted at Theotokos-Vassiliki area in the South (Vamvaka, 2010), which renders the selected sampling area more suitable for CO_2 storage. However, faults of ENE-WSW to NE-SW direction are also reported within the basin area to have acted simultaneously with the main marginal NNW-SSE faults of MHB, but also related to more recent activity[46].

From December 2021 to May 2022 several walk-over surveys were conducted to gather an initial data set. During these surveys, samples from the Tsotyli, Pentalofos and Eptachori formations were collected and subsequently sent to various laboratories for petrophysical and geomechanical investigation (Figure 3).

The chosen samples were selected from intermediate parts of each formation and locations to represent each formation overall



Figure 3. Bulk samples collected during the walk over survey and analysed in France by French Institute of Petroleum (IFP) Energies nouvelles – Earth Sciences and Environmental Technologies and in Portugal by the Departamento de Geociências Universidade de Évora for petrophysical and geomechanically laboratory investigation respectively.

(i.e., in terms of composition, considering the whole of their development across the central part of the basin). The locations of the samples are displayed on the map in Figure 1 and their exact co-ordinates are provided in section 3.2.

Field samples description

The field sampling description has been conducted according to BS 5930:2015+A1:2020[55]. Stratigraphically from the younger to the older, the samples are described below.

Tsotyli Formation (Lower-Middle Miocene), WGS84 sample coordinates Lat : 40.3075, Long : 21.3354.

Alternation between units of varying grain size and strength: 1. 0.5-1.5m-thick beds of medium weak to very strong, partially weathered, grey CONGLOMERATE. Clasts are poorly sorted (0.5-10+mm with occasional larger clasts), sub-angular to sub-rounded, predominantly limestone with igneous/metamorphic clasts and fossil corals, grain-supported with clastic matrix. No interior bedding or structures. 2. 10cm-1m-thick beds of medium weak to very strong, partially weathered, grey greywacke. Grains are fine, angular, limestone-quartz-micas-various mafics.

Pentalofos Formation (Upper Oligocene to Lower Miocene), WGS84 sample coordinates Lat : 40.1332, WGS84 Long : 21.1997.

Slightly weak to medium strong beds of partially weathered, grey SANDSTONE. Grains are fine, crystalline, most of them are indistinguishable from the matrix. Many mica and mafic grains. Sample effervesces in acid—either a calcareous matrix or limestone grains (could not be determined macroscopically). Some weak interior bedding. Occasional trace fossils (burrow casts). Iron oxide staining.

Eptachori Formation (Uppermost Eocene – Lower Oligocene), WGS84 sample coordinates Lat : 40.1535, Long : 21.0824.

Very strong, thickly bedded (20-30cm), partially weathered, medium grey-tan, fine GREYWACKE. Joint fractures spaced 40-80cm apart, perpendicular to bedding. Trace fossils (invertebrate burrows) on bedding surfaces. Partially carbonised wood and leaf fragments. Water discolouration (Liesegang) penetrates 8-10cm into the bedding.

The data from the samples collected during the survey conducted for the purposes of the current work described in this publication, was uploaded to the System for Earth Sample Registration (SESAR) platform. This enables the data to be Findable, Accessible, Interoperable, and Reusable (FAIR) via unique sample identifiers. The data from the collected samples are available in the SESAR platform as follows:

1. Tsotyli formation: https://app.geosamples.org/sample/igsn/IE5770001
2. Pentalofos formation: https://app.geosamples.org/sample/igsn/IE5770002
3. Eptachori formation: https://app.geosamples.org/sample/igsn/IE5770003

Geomechanical laboratory investigation

Geomechanical characterisation of the Tsotyli (TS), Pentalofios (PE) and Eptachori (EP) formations was conducted through standard laboratory tests performed at the Geosciences Department Laboratory and at the Laboratory of Mechanical Tests (LEM) of the University of Évora. Representative samples were collected (see previous section) at outcrops and tested for the required parameters using:

1. P-wave velocity (Vp)
2. Point Load Test and
3. Schmidt Hammer methods

Dynamic Elasticity Modulus (Ed) and material density can be estimated from the p-wave velocity (Vp). The geomechanical methods implemented are briefly discussed below.

p-wave velocity determination. For the P-wave propagation velocity (Vp) a PUNDICT PL 200 with 54kHz transducers apparatus was used following the British Standard BS 1881 Part 203[56]. Two transducers were placed at the opposite sides of a test specimen of length L. One of the transducers emits sound waves that propagate through the specimen and are received by the other transducer. Vp is the ratio between L and the time lapse between the emission and the receiving of the sound pulse. Dynamic Elasticity Module (Ed) can be determined using Equation 1[56]:

$$E_d = \rho V^2 \times \frac{(1+\nu)\times(1-2\nu)}{(1-\nu)} \qquad \textbf{Equation 1}$$

Where E_d is the dynamic elastic modulus (Pa), ν is the Poisson's ratio, ρ the density (kg/m^3) and V is the pulse velocity (m/s).

Poisson ratio was also calculated using Equation 2[57], Vp (m/s) and Vs (m/s) being the propagation velocities of P-waves and S-waves.

$$\rho = \frac{\left(V_p/V_s\right)^2 - 2}{2\left[\left(V_p/V_s\right) - 1\right]} \qquad \textbf{Equation 2}$$

For each sample, 7 cubes were cut at 5 × 5 × 5 cm. The results of the measurements were subsequently averaged.

Point Load Test. Point Load Test was done following the standard ASTM D 5731-95 of ASTM International[58]. The equipment consisted of a loading system produced by ELE with the measurement of the applied load (P) consisting by two rigs that can operate at 5.6 kN and 56 kN. Conical tips were applied to opposite sides of the sample.

Prismatic samples of a square base with 5 cm edge and 10 cm height were used (due to the impossibility to produce cylindrical samples). This geometry is equivalent to that provided for the test on a cylindrical sample; hence the result

obtained from the tests does not need to have any correction applied. The resulting I_s value is equal to the I_{50} value.

I_s value can be determined from the Equation 3 where P is the failure load (kN) and D_e (m) is the equivalent core diameter.

$$I_s = \frac{P}{D_e^2} \qquad \textbf{Equation 3}$$

D_e^2 equals D^2 (the diameter of the core) for diametral tests or $4A/\pi$ for axial, block and lump tests (ASTM D 5731-95)[58].

Seven prism per sample were tested and the average value of the observations was calculated. From the values of I_{50}, tensile strength, uniaxial compressive strength and elasticity modulus were estimated using the empirical relations of the literature.

Schmidt hammer. The Schmidt hammer is a device that measures the contact resistance of a material. Initially designed to test concrete, it is also used to test the strength of rocks. The equipment has a plunger that transmits the impulse, a system of springs and a graduated scale that allows measuring the resistance to impact (rebound). The hammer is armed; the plunger is placed against the specimen to be tested, the system is triggered by releasing the plunger, and the rebound value marked on the scale is recorded.

The equipment has no geometrical constraints, allowing the resistance to be determined on any sample surface without prior treatment. The test is performed several times to determine an average value. Using the obtained values and knowing the density of the tested sample, the uniaxial compressive strength and elasticity modulus can be determined using empirical relations.

Petrophysical laboratory investigation

Petrophysical information such as porosity, pore size distribution, bound and movable water and permeability can be obtained using nuclear magnetic resonance (NMR) methods. An NMR measures only pore fluids and NMR porosity is matrix independent[59,60].

The petrophysical investigation was carried out in the IFP Energies Nouvelles in France laboratories utilising Nuclear Magnetic Resonance techniques. The instrument is the Rock Core Analyzer from Magritek. A Carr-Purcell-Meiboom-Gill (CPMG) sequence was used to obtain transverse relaxation times T_2 from the CPMG envelope. An interecho spacing of 0.1ms and up to 25 000 echoes were used in all the measurements. The number of scans is such as to reach a signal to noise ratio of 100. The T_2 (ms) relaxation time distribution is a proxy of the pore size $\frac{v}{s}$ as described by Equation 4 valid when the bulk relaxation time of the saturating fluid is much larger than the measured relaxation T_2. The s is the pore surface and v is the fluid volume, p_2 is the T_2 surface relaxivity (T_2 relaxing strength of the grain surfaces).

$$\frac{v}{s} = \rho_2 T_2 \qquad \textbf{Equation 4}$$

Together with porosity, T_2 can be used to evaluate permeability. In addition to NMR, the following petrophysical measurements were performed[59]:

- Permeability measured with brine (NaCl 20g/l),
- formation factor FF measured during permeability estimation from which a
- single point cementation exponent m such as $FF=\Phi^{-m}$ is calculated.

The flooding experimental device used has a range of measurable permeabilities starting at 0.01mD. Below this limit, permeability measurements are very time consuming using standard protocols. In the present study, samples were not transferred to a more specific device able to determine very low permeabilities (down to nD) and gas entry pressures. Hence, when the lower limit is reached, the value <0.01 mD is indicated. Five cylindrical samples with diameter e.q. 40 mm and height from 60 up to 80 mm were cored out of the bulk samples received and prepared accordingly for NMR scan and permeability test.

A very useful information that can be obtained from NMR is the Clay-bound- water (CBW), the amount of water located in clays (i.e., small or very small pores including interlayer water). It is obtained with a standard cut-off of 30 ms, calculated from a T_2 distribution measured at Sw e.q. 100% with brine 20 g/l NaCl.

Figure 4 below presents typical result from one of the samples after an NMR run. In this example, about 97% of the porosity is located in clays. For CO_2 application, it means that only 3% at best of the porosity can be used for storing CO_2 since the pressure necessary to invade the small pores in the clays is much too large in practice.

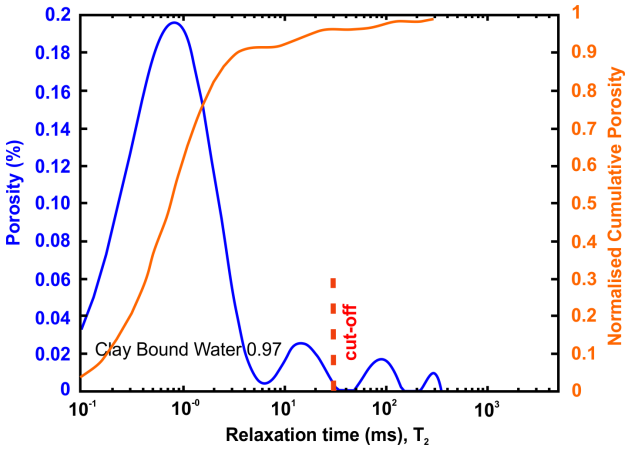

Figure 4. Example of a nuclear magnetic resonance (NMR) result and interpretation. The area under the curve is the total porosity (in %). A standard cut-off value at 30 ms defines the amount of water located in clays. This cut-off can however vary depending on the value of surface relaxivity r2 (i.e. the type of clays).

Results

The convention used for the sample identification is as follows: a) TS corresponds to Tsotyli formation samples, b) EP corresponds to Eptachori samples, c) PE corresponds to Pentalofos formation samples. Please see *Underlying data*[61,62] and *Extended data*[61] sections at the end of the manuscript for access to the full data associated with the results.

Geomechanical data results

The petrophysical laboratory investigation for the Mesohellenic basin samples was conducted by the Institute of Earth Sciences and Department of Geosciences of University of Évora. The raw data can be retrieved from the Zenodo repository[62].

Dynamic Elasticity modulus. For each sample, seven cubes were prepared with dimensions 5cm × 5cm × 5cm and subsequently were tested along the 3 possible directions. The results are presented in Table 1.

Point Load Strength Index Test. Geomechanical parameters such as Tensile Strength (BTS), Uniaxial Compressive Strength (UCS) and Elasticity Modulus (E) can be estimated from the point load test using correlation equations found in the literature.

The test was done in seven prisms with a square base of 5cm × 5cm and 10 cm in height. With this geometry, there is no need to introduce a correction factor whereby ls =ls(50). The standard used for the point load determination was ASTM D 5731-95[58].

The determined values of Point Load Strength Index for the studied sampled and the estimated values of BTS (Table 2), UCS (Table 3) and E (Table 4) are presented below.

Schmidt Hammer Test. Schmidt Hammer test allows the determination of the material's resistance to the impact of the hammer shoot (rebound resistance). In conjunction with the sample density, this parameter can be used to estimate the Uniaxial Compressive Strength (UCS) by using the published numerical correlation between the rebound resistance and UCS. Results are presented in Table 5 and Table 6.

The Schmidt-Hammer test also can be used to calculate the Elasticity Modulus (E), using numerical approaches from published papers. Results are presented in Table 7.

Petrophysical data results. The petrophysical laboratory investigation for the Mesohellenic basin samples was conducted by the IFPEN. The permeability was measured with brine (NaCl 20g/l). All permeabilities were too low to be measured with the device used. An upper limit is given instead. The Formation factor FF was measured during permeability estimation while a single point cementation

Table 1. Dynamic Elasticity modulus (Ed) obtained from P-wave propagation speed (Vp).

Sample	Average V. (GPa)	Standard deviation
TS	2.5	0.1
EP	26	1.1
PE	38	2.3
Correlation C1 – Ed		

Table 2. Average Tensile Strength (BTS) obtained from point load test. Stdev stands for standard deviation.

Sample	V. (MPa)	Stdev	V. (MPa)	Stdev	V. (MPa)	Stdev	V. (MPa)	Stdev
Correlation	**C1 - BTS**		**C2 - BTS**		**C3 - BTS**		**C4 - BTS**	
TS	1.1	0.1	1.5	0.1	0.85	0.06	1.1	0.07
EP	1.6	0.18	2.3	0.3	1.3	0.1	1.6	0.2
PE	2.8	0.2	4.3	0.4	2.4	0.28	3.1	0.29

Table 3. Uniaxial Compressive Strength (UCS) obtained via Point load test.

Sample	Average V. (GPa)	Standard deviation
TS	22	1.7
EP	35	5.0
PE	74	8.0
Correlation C5 - UCS		

Table 4. Elasticity Modulus (E) obtained via the point load test.

Sample	Average V. (GPa)	Standard deviation
TS	14	0.8
EP	20	2.3
PE	36	3.2
Correlation C3 - E		

Table 5. Uniaxial Compressive Strength (UCS) obtained via Schmidt Hammer, direct results.

Sample	Average V. (MPa)	Standard deviation
TS	31	4.5
EP	35	3.5
PE	56	7.0

exponent m such as $FF=\Phi^{-m}$ was adopted. The results of the petrophysical analysis from this current study are presented below. The raw data can be retrieved from the Zenodo repository[61].

Petrophysical results for Tsotyli formation. Table 8 tabulates the results from Figure 5 and both present the petrophysical results for the Tsotyli Formation (Lower Miocene, estimated thickness 1700 m).

Table 6. Uniaxial Compressive Strength (UCS) obtained via Schmidt Hammer, correlated results.

Sample	V. (MPa)	Stdev	V. (MPa)	Stdev	V. (MPa)	Stdev	V. (MPa)	Stdev
Correlation	**C1 - UTS**		**C2 - UTS**		**C3 - UTS**		**C4 - UTS**	
TS	158	6.0	43	5.0	51	5.9	28	12.0
EP	61	19.0	60	5.0	71	5.6	71	11.5
PE	188	56.0	79	5.8	94	6.8	117	14.0

Table 7. Elasticity Modulus (E) via Schmidt Hammer.

Sample	Average V. (GPa)	Stdev	Average V. (GPa)	Stdev
Correlation	**C1 - E**		**C2 - E**	
TS	95	11.0	10	3.4
EP	86	6.7	30	7.4
PE	126	9.2	72	17.2
Correlation C1 - E				

Table 8. Petrophysical laboratory results for sample TSO 1-3 collected from the Tsotyli formation.

Petrophysical Properties	Values	Sample code: TSO-1-3 WGS84 Lat : 40.3075 WGS84 Long : 21.3354
Porosity (%)	6.0	
Water Permeability (mD)	<0.01	
Formation Factor/m	273/1.99	
Clay bound water (fraction)	0.87	

Petrophysical results for Pentalofos formation. For the Pentalofos formation, three samples were cored from the bulk sample and extracted for petrophysical investigation. Since the three samples come from the same batch, they share the same geographical coordinates. Table 9 tabulates the results from Figure 6 and both present the petrophysical results for the sample Pent 3-1 from the Pentalofos Formation (Upper Oligocene - Lower Miocene, estimated thickness 2500 m).

Table 10 tabulates the results from Figure 7 and both present the petrophysical results for the sample Pent 3-2 from the Pentalofos Formation.

Table 11 tabulates the results from Figure 8 and both present the petrophysical results for the sample Pent 3-3 from the Pentalofos Formation.

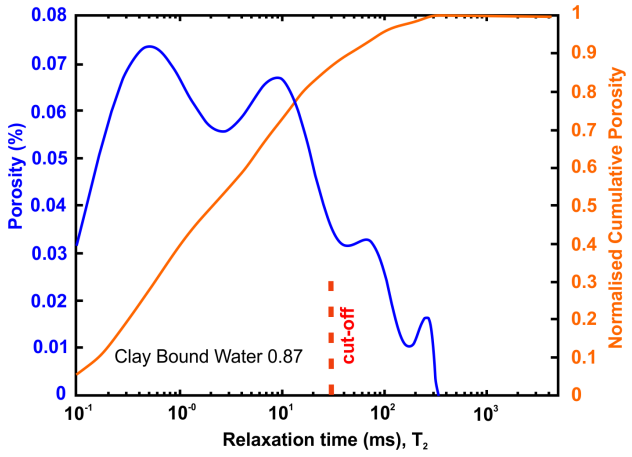

Figure 5. Porosity and cumulative porosity values for sample TSOT-1-3 (Tsotyli formation) from current study, time-cut off at 30 ms.

Petrophysical results for Eptachori formation. For the Eptachori formation one sample was cored from the bulk sample and extracted for petrophysical investigation. Table 12 tabulates the results from Figure 9 and both present the petrophysical results for the sample EPT 2-3 from the Eptachori Formation (Lower - Upper Oligocene), estimated thickness 1500 m).

Discussion

The samples collected during the walk-over survey are indicative and represent the first attempt to understand the potential conditions in the area. However, they have been collected randomly and are neither based on a statistical sampling framework nor a focused survey. Thus, the results are not statistically representative of the area and any conclusive analysis will be misleading. Furthermore, the formations of Tsotyli, Pentalofos and Eptachori are divided into members and groups. Each one of them has different properties due to different sedimentary geological histories. However, some helpful interpretations can be drawn to drive further investigation and research of the area.

The results indicate that some of the members of the formation may indeed have potentially low porosity (~5%) and permeability (< 0,01 mD). The differences between the values obtained in this work and the ones commonly pointed out in previous works, is probably related to some degree of intraformational variation of the properties and differences related to the measuring methods used. Both properties will be even lower in higher depth due to higher stress occurring, increasing the surface contact between grains. At the same time, the rock mass will be unaffected by chemical and physical weathering. As such, certain members of the Pentalofos and Eptachori formations can provide caprock layers above and below the actual reservoir member/bed. The Tsotyli formation will also provide a secure non-leaking rock mass ideal for trapping CO_2. As such, the results pose the possibility

Table 9. Petrophysical laboratory results for sample PENT-3-1 collected from the Pentalofos formation.

Petrophysical Properties	Values	Sample code: PENT 3-1 WGS84 Lat : 40.1332 WGS84 Long : 21.1997
Porosity (%)	5.0	
Water Permeability (mD)	<0.01	
Formation Factor/m	112/1.58	
Clay bound water (fraction)	0.96	

that the area has ideal confinement layers for CO_2 storage. Permeable zones favourable to CO_2 storage have yet to be identified in the formation considered.

Poisson's ratio, Young's modulus and Brittleness Index are used in the oil/gas industry by reservoir engineers for Well Fracability as well as in injectivity of CO_2 in saline aquifers and depleted oil/gas fields. In view of the petrophysics results, the geomechanical data should be seen as an upper boundary condition on the transboundary (contact) zone between the reservoir host rock and the cap layer rocks.

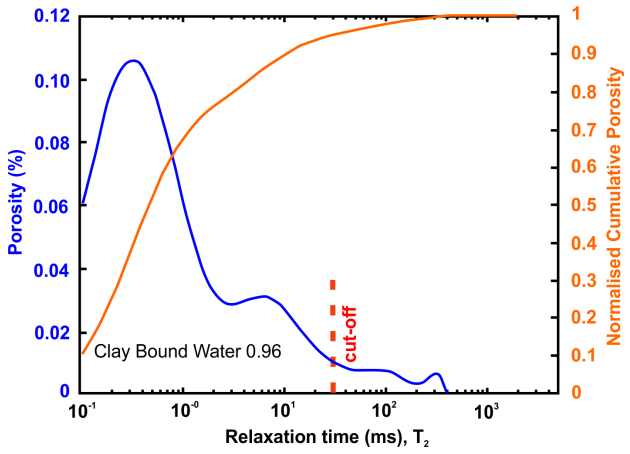

Figure 6. Porosity and cumulative porosity values for sample PENT-3-1 (Pentalofos formation) from current study, time-cut off at 30 ms.

Results for the Youngs modulus derived from P-wave propagation speed (Dynamic Elasticity modulus) and the Point load test are in relatively close agreement except for the Tsotyli formation. The latter disagreement could be the result of particular samples or the result of inelastic effects[63]. However, it should be noted that Dynamic Elasticity modulus is a measure of the stiffness of the rock mass when it is subjected to dynamic (or rapidly changing loads), such as in the case of an earthquake or the case of vibrating structures or moving machinery. Elasticity modulus, on the other hand, is a measure of stiffness under static or constant loading. Therefore, it is expected that Dynamic Elasticity modulus derived from geophysical field methods will differ from laboratory-obtained results due to the actual sample size that introduces scale effects.

Establishing a good understanding of the Dynamic elasticity modulus of the cap and reservoir before and after CO_2 injection is crucial to understand how the rock formations involved will be affected over time. The stiffness of the rock is important as it affects how easily the CO_2 will flow through the reservoir and how difficult it will permeate in the cap rock. In general, the stiffer the rock, the more difficult for fluids to flow through them. Less stiff rocks deform more easily in response to the applied force imposed by the fluid that tries to flow within the pores. The results presented in Table 4 and Table 7 indicate the elasticity modulus for sedimentary rocks. Generally, the investigated rock samples are not as stiff as crystalline rocks, which are found to be in the range of >100 GPa[64].

All rock specimens were relatively weak when tested for tensile strength, with the lowest value of 0.8 Pa and higher

Table 10. Petrophysical laboratory results for sample PENT-3-2 collected from the Pentalofos formation.

Petrophysical Properties	Values	Sample code: PENT 3-2 WGS84 Lat : 40.1332 WGS84 Long : 21.1997
Porosity (%)	**10.8**	
Water Permeability (mD)	<0.01	
Formation Factor/m	46/1.72	
Clay bound water (fraction)	0.91	

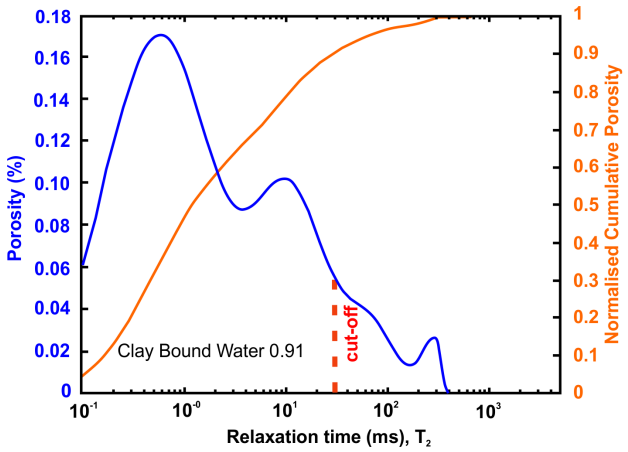

Figure 7. Porosity and cumulative porosity values for sample PENT-3-2 (Pentalofos formation) from current study, time-cut off at 30 ms.

Table 11. Petrophysical laboratory results for sample PENT-3-3 collected from the Pentalofos formation.

Petrophysical Properties	Values	Sample code: PENT 3-3 WGS84 Lat : 40.1332 WGS84 Long : 21.1997
Porosity (%)	4.9	
Water Permeability (mD)	<0.01	
Formation Factor/m	157/1.68	
Clay bound water (fraction)	0.94	

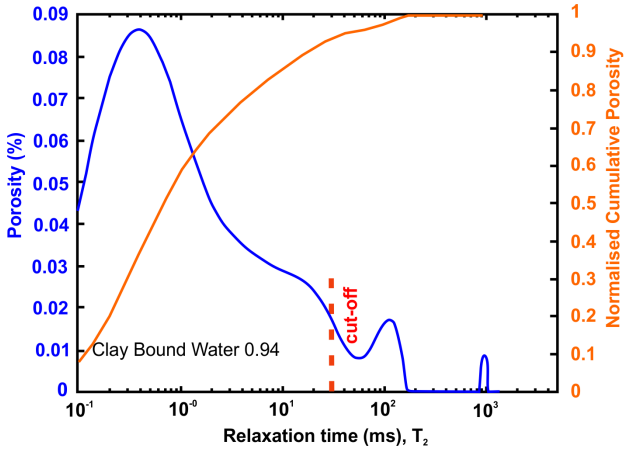

Figure 8. Porosity and cumulative porosity values for sample PENT-3-3 (Pentalofos formation) from current study, time-cut off at 30 ms.

Table 12. Petrophysical laboratory results for samples collected from the Eptachori formation.

Petrophysical Properties	Values	Sample code: EPT-2-3. WGS84 Lat : 40.1535, WGS84 Long : 21.0824
Porosity (%)	7.4	
Water Permeability (mD)	<0.01	
Formation Factor/m	123/1.46	
Clay bound water (fraction)	0.97	

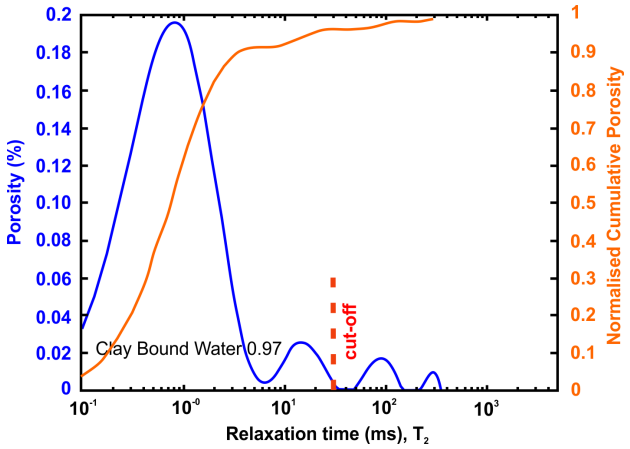

Figure 9. Porosity and cumulative porosity values for sample EPT-2-3 (Eptachori formation) from current study, time-cut off at 30 ms.

4.3 MPa. These values are typical for weathered mudstones and siltstones[65]. However, the unweathered rocks will have a higher tensile strength.

Conclusions

Concluding the investigated rocks may be ideal as rock caps due to low porosity and permeability; the limited number of samples did not allow covering the entire textural variety of the formations, with the coarser lithologies, with the potential to constitute a reservoir, not being sampled.

Taking into consideration that the samples were collected at surface and the mechanical properties in depth will be forcibly different, the obtained results point to the need to control fluid pressure during injection, that should remain within specified limits; otherwise, the rock may easily fracture resulting in CO_2 leakage or/and deform to allow the flow of CO_2.

An important task of future and further work is to identify potential candidate members/beds of the Pentalofos and Eptachori formation with suitable reservoir properties for CO_2 storage, i.e. porosity >10% and permeability > 100 mD.

Ethics and consent

Ethical approval and consent were not required.

Data availability

Underlying data

Zenodo: Nuclear Magnetic Resonance values for the Eptachori, Pentalofos and Tsotyli formations in West Macedonia. https://doi.org/10.5281/zenodo.7777217[61].

This project contains the following underlying data:

- Eptachori_2_3.txt (nuclear magnetic resonance, or 'NMR' log).
- fig8.txt (NMR log).
- fig9.txt (NMR log).
- Pentalofos_3_2.txt (NMR log).
- Pentalofos_3_3.txt (NMR log).
- Pentalofos_PENT_3_1.txt (NMR log).
- tsotyli_TSO_1_3.txt (NMR log).

Zenodo: Geomechanical laboratory investigation for the Eptachori, Pentalofos and Tsotyli formations in West Macedonia. https://doi.org/10.5281/zenodo.7849622[62].

This project contains the following underlying data:

- RawData.xlsx (raw data on Dynamic Elastic Modulus, Point Load and Schmidt Hammer). The following abbrevations were used for the samples notation:
  - EP = Eptachori (samples were collected from ther Eptachori formation, West Macedonia, Greece)
  - PE = Pentalofos (samples were collected from the Pentalofos formation, West Macedonia, Greece)
  - TS = Tsotyli (samples were collected from the Tsotyli formation, West Macedonia, Greece)
  - The numbers that follow the abbreviation such as EP1 are sequence samples extracted and cored from the bulk sample for laboratory investigation

Extended data

Zenodo: Nuclear Magnetic Resonance values for the Eptachori, Pentalofos and Tsotyli formations in West Macedonia. https://doi.org/10.5281/zenodo.7777217[61].

This project contains the following extended data:

- Eptachori_2_3.tif (depiction of NMR log with T2 cut-off).
- Fig8.tif (depiction of NMR log with T2 cut-off).
- fig9.tif (depiction of NMR log with T2 cut-off).
- Pentalofos_3_2.tif (depiction of NMR log with T2 cut-off).
- Pentalofos_3_3.tif (depiction of NMR log with T2 cut-off).
- Pentalofos_PENT_3_1.tif (depiction of NMR log with T2 cut-off).
- Tsotyli_TSO_1_3.tif (depiction of NMR log with T2 cut-off).

Data are available under the terms of the Creative Commons Attribution 4.0 International license (CC-BY 4.0).

Acknowledgements

The authors thank for their support Ms Rania Karametou for supporting and arranging the transport of samples in the involved research organisations. A prepublication of the manuscript can be found at https://osf.io/95dac/.

References

1. IPCC: **Climate Change 2021: The Physical Science Basis.** Contribution of Working Group I to the Sixth Assessment Report of the Intergovernmental Panel on Climate. (Cambridge University Press), 2021.
Reference Source
2. Bandyopadhyay A: **Carbon capture and storage: CO_2 management technologies.** (CRC Press), 2014; 416.
Reference Source
3. Carington TP: **Carbon capture and storage including coal-fired power plants.** (Nova Science Publishers), 2010; 182.
Reference Source
4. Gür TM: **Carbon Dioxide Emissions, Capture, Storage and Utilization: Review of Materials, Processes and Technologies.** *Prog Energy Combust Sci.* 2022; **89**: 100965.
Publisher Full Text
5. Wheatley JE, Bala S, Barnes DC, *et al.*: **CO_2 Capture using phenoxide salts; alternatives to amine-based capture agents, and comparative speciation studies as components in solvent blends.** *International Journal of Greenhouse Gas Control.* 2019; **88**: 353–360.
Publisher Full Text
6. Ballerat-Busserolles K, Wu Y, Carroll JJ: **Cutting-edge technology for carbon capture, utilization, and storage.** (John Wiley & Sons), 2018; 384.
Reference Source
7. Goel M, Sudhakar M, Shahi RV: 277 (CRC Press, New York, USA), 2018.
8. Global CCS Institute: **CCS targeting climate change. Brief for policymakers.** (Global CCS Institute), 2019.
9. Zahasky C, Krevor S: **Global geologic carbon storage requirements of climate change mitigation scenarios.** *Energy Environ Sci.* 2020; **13**(6): 1561–1567.
Publisher Full Text
10. IPCC: **IPCC Special Report on Carbon Dioxide Capture and Storage.** Prepared by Working Group III of the Intergovernmental Panel on Climate Change. (Cambridge University Press), 2005.
Reference Source
11. Meer Rvd, *et al.*: **A method to calculate the positive effects of CCS and CCU on climate change.** (Zero Emissions Platform), 2020.
Reference Source
12. Poulsen N, Holloway S, Neele F, *et al.*: **Assessment of CO_2 storage potential in Europe.** (Geological Survey of Denmark and Greenland, The British Geological Survey, Geological Surveys of the Netherlands), 2014.
Reference Source
13. Koukouzas N, Kypritidou Z, Purser G, *et al.*: **Assessment of the impact of CO_2 storage in sandstone formations by experimental studies and geochemical modeling: The case of the Mesohellenic Trough, NW Greece.** *International Journal of Greenhouse Gas Control.* 2018; **71**: 116–132.
Publisher Full Text
14. Chadwick A, *et al.*: In: *Occasional Publication No. 14.* (British Geological Survey, Keyworth, Nottingham), 2008.
15. National Energy Technology Laboratory: **Best Practices: Monitoring, Verification, and Accounting (MVA) for Geologic Storage Projects.** (National Energy Technology Laboratory), 2017.
Reference Source
16. National Energy Technology Laboratory: **Best Practices: Operations for Geologic Storage Projects.** (National Energy Technology Laboratory), 2017.
Reference Source
17. Gaurina-Međimurec N, Novak Mavar K: In: *CO_2 Sequestration.* Ch. Chapter 8, (IntechOpen), 2020.
18. International Organization for Standardization: 55 (International Organization for Standardization, Geneva, Switzerland), 2019.
19. Bedrous MA: In: The World Bank / ESMAP/IEA WORKSHOP ON Carbon Dioxide Capture and Storage (CCS) Capacity Building & Technology Development: Needs and Opportunities in Developing Countries. 2009.
20. Györe D, Stuart FM, Gilfillan SMV, *et al.*: **Tracing injected CO_2 in the Cranfield enhanced oil recovery field (MS, USA) using He, Ne and Ar isotopes.** *International Journal of Greenhouse Gas Control.* 2015; **42**: 554–561.
Publisher Full Text
21. Xu R, Li R, Ma J, *et al.*: **Effect of Mineral Dissolution/Precipitation and CO_2 Exsolution on CO_2 transport in Geological Carbon Storage.** *Acc Chem Res.* 2017; **50**(9): 2056–2066.
PubMed Abstract | Publisher Full Text
22. Kelemen PB, Aines R, Bennett E, *et al.*: ***In situ* carbon mineralization in**

ultramafic rocks: Natural processes and possible engineered methods. *Energy Procedia.* 2018; **146**: 92–102.
Publisher Full Text

23. Kelemen P, Benson SM, Pilorgé H, *et al.*: **An Overview of the Status and Challenges of CO_2 Storage in Minerals and Geological Formations.** *Front Clim.* 2019; **1**.
Publisher Full Text

24. Irlam L: **Global costs of Carbon Capture and Storage.** Global CCS Institute, 2017.
Reference Source

25. High-Level Commission on Carbon Prices: **Report of the High-Level Commission on Carbon Prices.** World Bank, Washington, DC, 2017.
Reference Source

26. Schmelz WJ, Hochman G, Miller KG: **Total cost of carbon capture and storage implemented at a regional scale: northeastern and midwestern United States.** *Interface Focus.* 2020; **10**(5): 20190065.
PubMed Abstract | Publisher Full Text | Free Full Text

27. Lockwood T: **Mapping the cost of carbon capture and storage in Europe.** 2023.
Reference Source

28. EMBER: **Carbon Price Tracker The latest data on EU and UK ETS carbon prices.** 2023.
Reference Source

29. Dubey A, Arora A: **Advancements in carbon capture technologies: A review.** *J Clean Prod.* 2022; **373**: 133932.
Publisher Full Text

30. Rubin ES, Davison JE, Herzog HJ: **The cost of CO_2 capture and storage.** *Int J Greenh Gas Control.* 2015; **40**: 378–400.
Publisher Full Text

31. Koukouzas N, Tyrologou P, Karapanos D, *et al.*: **Carbon Capture, Utilisation and Storage as a Defense Tool against Climate Change: Current Developments in West Macedonia (Greece).** *Energies.* 2021; **14**(11): 3321.
Publisher Full Text

32. Michael K, Golab A, Shulakova V, *et al.*: **Geological storage of CO_2 in saline aquifers—A review of the experience from existing storage operations.** *Int J Greenh Gas Control.* 2010; **4**(4): 659–667.
Publisher Full Text

33. Directorate-General for Energy: **Carbon capture, storage and utilisation.** 2023.
Reference Source

34. Lockwood T, Bertels T: **A European Strategy for Carbon Capture and Storage. Key policy recommendations for commercialisation of carbon capture and storage and carbon removal and storage technologies.** (Clean Air Task Force), 2022.
Reference Source

35. Directorate-General for Climate Action: **Carbon capture, use and storage.** 2022.
Reference Source

36. Vamvaka A: **Geometry of deformation and kinematic analysis in Mesohellenic Trough.** PhD thesis. Aristotle University of Thessaloniki, 2009.

37. Jones G, Robertson AHF: **Tectono-stratigraphy and evolution of the Mesozoic Pindos ophiolite and related units, northwestern Greece.** *J Geol Soc.* 1991; **148**(2): 267–288.
Publisher Full Text

38. Kilias A, Thomaidou E, Katrivanos E, *et al.*: **A geological cross-section through northern Greece from Pindos to Rhodope Mountain Ranges: a field guide across the External and Internal Hellenides.** *J Virtual Explor.* 2016; **60**.

39. Gawlick HJ, Missoni S: **Middle-Late Jurassic sedimentary mélange formation related to ophiolite obduction in the Alpine-Carpathian-Dinaridic Mountain Range.** *Gondwana Res.* 2019; **74**: 144–172.
Publisher Full Text

40. Froitzheim N, Jahn-Awe S, Frei D, *et al.*: **Age and composition of meta-ophiolite from the Rhodope Middle Allochthon (Satovcha, Bulgaria): A test for the maximum-allochthony hypothesis of the Hellenides.** *Tectonics.* 2014; **33**(8): 1477–1500.
Publisher Full Text

41. Zelilidis A, Piper DJW, Kontopoulos N: **Sedimentation and Basin Evolution of the Oligocene-Miocene Mesohellenic Basin, Greece.** *Am Assoc Pet Geol Bull.* 2002; **86**(1): 161–182.
Publisher Full Text

42. Zelilidis A, Kontopoulos N, Avramidis P, *et al.*: **Late Eocene to Early Miocene depositional environments of the Mesohellenic Basin, North-Central Greece: Implications for hydrocarbon potential.** *Geologica Balcanica.* 1997; **27**: 45–55.
Publisher Full Text

43. Ferrière J, Chanier F, Reynaud JY, *et al.*: **Evolution of the Mesohellenic Basin (Greece): a synthesis.** *Journal of the Virtual Explorer.* 2013; **45**(1): 1–51.
Reference Source

44. Vamvaka A, Kilias A, Mountrakis D, *et al.*: **Geometry and structural evolution of the Mesohellenic Trough (Greece): a new approach.** *Geol Soc Spec Publ.* 2006; **260**(1): 521–538.
Publisher Full Text

45. Tranos MD, Mountrakis DM, Papazachos CB, *et al.*: **Faulting deformation of the Mesohellenic Trough in the Kastoria-Nestorion Region (Western Macedonia, Greece).** *Bulletin of the Geological Society of Greece.* 2017; **43**(1): 495–505.
Publisher Full Text

46. Rondoyanni T, Lykoudi E, Triantafyllou A, *et al.*: **Active Faults Affecting Linear Engineering Projects: Examples From Greece.** *Geotech Geol Eng.* 2013; **31**: 1151–1170.
Publisher Full Text

47. Ajdukiewicz JM, Lander RH: **Sandstone reservoir quality prediction: The state of the art.** *Am Assoc Pet Geol Bull.* 2010; **94**(8): 1083–1091.
Publisher Full Text

48. Tasianas A, Koukouzas N: **CO_2 Storage Capacity Estimate in the Lithology of the Mesohellenic Trough, Greece.** *Energy Procedia.* 2016; **86**: 334–341.
Publisher Full Text

49. Koukouzas N, Krassakis P, Koutsovitis P, *et al.*: **An integrated approach to the coal deposits in the Mesohellenic Trough, Greece.** *Bulletin of the Geological Society of Greece.* 2019; **54**(1): 34–59.
Publisher Full Text

50. Kilias A, Vamvaka A, Falalakis G, *et al.*: **The Mesohellenic trough and the thrace basin. Two tertiary molassic basins in hellenides: do they really correlate?** *Bulletin of the Geological Society of Greece.* 2013; **47**(2): 551–562.
Publisher Full Text

51. Arvanitis A, Koutsovitis P, Koukouzas N, *et al.*: **Potential Sites for Underground Energy and CO_2 Storage in Greece: A Geological and Petrological Approach.** *Energies.* 2020; **13**(11): 2707.
Publisher Full Text

52. Kameda A, Dvorkin J, Keehm Y, *et al.*: **Permeability-porosity transforms from small sandstone fragments.** *Geophysics.* 2006; **71**(1): N11–N19.
Publisher Full Text

53. Pape H, Clauser C, Iffland J, *et al.*: **Variation of permeability with porosity in sandstone diagenesis interpreted with a fractal pore space model.** *Fractals and dynamic systems in geoscience.* 2000; 603–619.
Publisher Full Text

54. Stamos A, Batsi A, Xanthopoulou A: In: *Advances in the Research of Aquatic Environment.* (ed N. Lambrakis, Stournaras, G., Katsanou, K.), (Springer Berlin Heidelberg), 2011; 527–534.

55. British Standards Institution: **BS 5930: 2015+A1: 2020. Code of practice for ground investigations.** (BSI Standards Publication), 2020.
Reference Source

56. British Standards Institution: **BS 1881 - 203 Recommendations for Measurement of Velocity of Ultrasonic Pulses in Concrete.** (British Standards Institution), 1991.
Reference Source

57. González de Vallejo LI: **Ingeniería geológica.** (Pearson Educación), 2004.

58. American Society for Testing and Materials: **ASTM D 5731-95 Standard Test Method for Determination of the Point Load Strength Index of Rock.** (ASTM), 1995.
Reference Source

59. Coates GR, Xiao L, Prammer MG: **NMR Logging: Principles and Applications.** (Halliburton Energy Services), 1999; 234.
Reference Source

60. Dunn KJ, Bergman DJ, LaTorraca GA, *et al.*: **Nuclear Magnetic Resonance: Petrophysical and Logging Applications.** (Pergamon), 2002; 312.
Reference Source

61. Tyrologou P, Fleury M, Koukouzas N: **Nuclear Magnetic Resonance values for the Eptachori, Pentalofos and Tsotyli formations in West Macedonia.** [Data set], Zenodo. 2023.
http://www.doi.org/10.5281/zenodo.7777217

62. Ribeiro C, Pedro J, Carneiro J, *et al.*: **Geomechanical laboratory investigation for the Eptachori, Pentalofos and Tsotyli formations in West Macedonia (Original).** [Data set]. Zenodo. 2023.
http://www.doi.org/10.5281/zenodo.7849622

63. Ciccotti M, Mulargia F: **Differences between static and dynamic elastic moduli of a typical seismogenic rock.** *Geophys J Int.* 2004; **157**(1): 474–477.
Publisher Full Text

64. Christaras B, Auger F, Mosse E: **Determination of the moduli of elasticity of rocks. Comparison of the ultrasonic velocity and mechanical resonance frequency methods with direct static methods.** *Materials and Structures.* 1994; **27**: 222–228.
Publisher Full Text

65. Perras MA, Diederichs MS: **A Review of the Tensile Strength of Rock: Concepts and Testing.** *Geotech Geol Eng.* 2014; **32**: 525–546.
Publisher Full Text

Open Peer Review

Current Peer Review Status: ✔ ✔ ✔

Version 2

Reviewer Report 14 August 2023

https://doi.org/10.21956/openreseurope.17754.r34363

© **2023 Quoc HUY P.** This is an open access peer review report distributed under the terms of the Creative Commons Attribution License, which permits unrestricted use, distribution, and reproduction in any medium, provided the original work is properly cited.

✔ **Phung Quoc HUY**
Asia Pacific Energy Research Centre, Kachidoki, Japan

I agree with the response from the authors to my comments.

Competing Interests: No competing interests were disclosed.

Reviewer Expertise: I am currently working at the Asia Pacific Energy Research Centre (APERC). I am interested in the coal market, clean coal technologies, energy policies, Carbon Capture, Utilization and Storage (CCUS), critical minerals, renewable energy certificates, and Low-carbon towns.

I confirm that I have read this submission and believe that I have an appropriate level of expertise to confirm that it is of an acceptable scientific standard.

Reviewer Report 10 August 2023

https://doi.org/10.21956/openreseurope.17754.r34362

© **2023 Piessens K.** This is an open access peer review report distributed under the terms of the Creative Commons Attribution License, which permits unrestricted use, distribution, and reproduction in any medium, provided the original work is properly cited.

✔ **Kris Piessens**
Geological Survey of Belgium, Royal Belgian Institute of Natural Sciences, Brussels, Belgium

The authors replied in detail to the review comments of version 1, and to a large extend agreed to improve the publication accordingly.

Competing Interests: No competing interests were disclosed.

Reviewer Expertise: I am certainly less experienced with geomechanical testing, so could evaluate this only from a more generic perspective.

I confirm that I have read this submission and believe that I have an appropriate level of expertise to confirm that it is of an acceptable scientific standard.

Reviewer Report 10 August 2023

https://doi.org/10.21956/openreseurope.17754.r34364

© 2023 Iglesias R. This is an open access peer review report distributed under the terms of the Creative Commons Attribution License, which permits unrestricted use, distribution, and reproduction in any medium, provided the original work is properly cited.

Rodrigo Sebastian Iglesias
PUCRS, Institute of Petroleum and Natural Resources, Pontifical Catholic University of Rio Grande do Sul, Porto Alegre, State of Rio Grande do Sul, Brazil

No further comments

Competing Interests: No competing interests were disclosed.

Reviewer Expertise: CO2 geological storage, geochemistry, petrophysics

I confirm that I have read this submission and believe that I have an appropriate level of expertise to confirm that it is of an acceptable scientific standard.

Version 1

Reviewer Report 11 July 2023

https://doi.org/10.21956/openreseurope.17118.r33158

© 2023 Quoc HUY P. This is an open access peer review report distributed under the terms of the Creative Commons Attribution License, which permits unrestricted use, distribution, and reproduction in any medium, provided the original work is properly cited.

Phung Quoc HUY
[1] Asia Pacific Energy Research Centre, Kachidoki, Japan
[2] Asia Pacific Energy Research Centre, Kachidoki, Japan

Reviewer found some issues that need to be improved as follows:

1. Terminology: Several terminologies used in the article are not consistent. For example: “rock caps” in the first part of page 2 should be “cap rock”.

2. Unaxial strength results in the abstract session differ in units with the numbers in Table 2. Mpa or Gpa?

3. Need to update the current figure of the CO_2 capture capacity in the second paragraph of page 3. Now the CO_2 capture capacity is 46 Mtpa instead of 37 Mtpa as in the article.

4. Some parameters in the equations do not have units. For example: in equation 1, page 7.

5. In the “Methods” session, it needs to provide the diagram of the experimental apparatus. Also, the text in some paragraphs in this session seems to be in verbal English. Need to convert to academic English.

6. Several website links are in the text (page 7). It should be removed and put them in the references session.

7. Some tables should be combined into one table. For example: table 8, 9, and 10 can be combined into one table.

8. Is there any correlation in porosity value between table 8 and Figure 5? Similar questions with table 9 and figure 6; table 10 and figure 7; table 11 and figure 8; table 12 and figure 9.

9. Many references are listed in the References session, but I can not see the citation in the text. Please ensure that the reference you listed in the reference session should be cited in the text.

Is the work clearly and accurately presented and does it cite the current literature?
Partly

Is the study design appropriate and does the work have academic merit?
Yes

Are sufficient details of methods and analysis provided to allow replication by others?
Partly

If applicable, is the statistical analysis and its interpretation appropriate?
Yes

Are all the source data underlying the results available to ensure full reproducibility?
Partly

Are the conclusions drawn adequately supported by the results?
Partly

Competing Interests: No competing interests were disclosed.

Reviewer Expertise: I am currently working at the Asia Pacific Energy Research Centre (APERC). I am interested in the coal market, clean coal technologies, energy policies, Carbon Capture, Utilization and Storage (CCUS), critical minerals, renewable energy certificates, and Low-carbon towns.

I confirm that I have read this submission and believe that I have an appropriate level of expertise to confirm that it is of an acceptable scientific standard, however I have significant reservations, as outlined above.

Author Response 26 Jul 2023

Pavlos Tyrologou

Terminology: Several terminologies used in the article are not consistent. For example: “rock caps” in the first part of page 2 should be “cap rock”.

Response: The authors acknowledge the reviewer comment, and change was made.

Unaxial strength results in the abstract session differ in units with the numbers in Table 2. Mpa or Gpa?

Response: Units are the same (Pascals), what changes is the scale. UCS obtained via point load test is presented in GPa. The units are reported in the SI system.

Need to update the current figure of the CO2 capture capacity in the second paragraph of page 3. Now the CO2 capture capacity is 46 Mtpa instead of 37 Mtpa as in the article.

Response: The authors agree with the reviewer and revised the figure to the latest one (https://www.gasworld.com/story/carbon-capture-and-storage-capacity-rises-to-244-mtpa/)

Some parameters in the equations do not have units. For example: in equation 1, page 7.

Response: The authors acknowledge the reviewer comment, and changes were made.

In the “Methods” session, it needs to provide the diagram of the experimental apparatus. Also, the text in some paragraphs in this session seems to be in verbal English. Need to convert to academic English.
Response: The authors see no obvious problem with the text and choose to leave the manuscript as it is. Regarding the diagrams of the apparatus, several references exist and the authors choose to economise on space.

Several website links are in the text (page 7). It should be removed and put them in the references session.

Response: The authors acknowledge the reviewer comment. This is related with the style used by the Open Research Europe.

Some tables should be combined into one table. For example: table 8, 9, and 10 can be combined into one table.

Response: The authors see no problem with the tables and choose to leave them as they are.

Is there any correlation in porosity value between table 8 and Figure 5? Similar questions with table 9 and figure 6; table 10 and figure 7; table 11 and figure 8; table 12 and figure 9.

Response: The porosity value in table 8 is the direct result from the Figure 5 as it is explained the materials and methods section. For the sake of clarity the sentence was rephrased as follows Table 8 tabulates the results from Figure 5 and both present the petrophysical results for the Tsotyli Formation. The same was done for all the other tables and figures.

Many references are listed in the References session, but I can not see the citation in the text. Please ensure that the reference you listed in the reference session should be cited in the text.

Response: The authors acknowledge the reviewer comment, and changes where needed were made.

Competing Interests: No competing interests were disclosed.

Reviewer Report 04 July 2023

https://doi.org/10.21956/openreseurope.17118.r32529

© 2023 Piessens K. This is an open access peer review report distributed under the terms of the Creative Commons Attribution License, which permits unrestricted use, distribution, and reproduction in any medium, provided the original work is properly cited.

?

Kris Piessens
[1] Geological Survey of Belgium, Royal Belgian Institute of Natural Sciences, Brussels, Belgium
[2] Geological Survey of Belgium, Royal Belgian Institute of Natural Sciences, Brussels, Belgium

General appreciation:

This study presents new data, be it on a very limited number of samples, which makes drawing conclusions towards the application discussed (CO_2 geological storage) difficult. The results certainly merit being indexed.

The main weakness of the paper, is that it fails to place the samples in a more detailed lithostratigraphic context, although this is established for this area. It is unclear why this would not be possible, and has three consequences: (1) this looks like careless sampling/field work, (2)

the value of the results is diminished because of the known variation of properties at member level, and (3) drawing conclusions is strongly limited. I would strongly advice to still try and add this layer of missing information. The conclusion is weak, inaccurate and reads as a quickly added section. The authors need to discuss which conclusions they would draw.

Grammar and spelling:
The manuscript contains many typos and other careless writing, and should be improved.

Throughout text:
- CO_2 several times written without subscript.

Abstract:
- Rock caps - cap rock.

Plain language summary:
- Even in plain language, certain phrases need to be avoided:

  - 'without having to fear any gas escape' - talk about risk, not fear.

  - 'investigate a potential country area' - delete country?

  - 'These samples were sent to Portugal and France' - irrelevant information, delete.

Introduction:
- 'to sequest' - 'to sequester' (or in Europe more typical: to store).
- 'a tonne of carbon dioxide tant range from' - no range is given, so rephrase.
- 'The Horizon2020' - 'The Horizon 2020'.
- 'successor of the StrategyCCUS project , also...' should be 'successor of the StrategyCCUS project, also...'
- 'CO_2 captured from clusters of industry.' - rephrase to 'industrial clusters'.
- 'Eptachori Formation and with a storage capacity' - delete 'and'.

Geological setting:
- 'It is an elongated basin of NNW-SSE development...' - rephrase, e.g.: 'This basin developed along a NNW-SSE elongated axis...'
- 'alpine' - should be 'Alpine'.

Methods – Sampling campaign:
- 'strata, which could serve as CO_2 host layers,' - replace 'host layers' by either reservoir or storage complex.

Field samples description:
- 'Stratigraphically from top to down, ' should be 'from young to old'.
- 'CONGLOMERATE' (and similar for other rock types) - I see no reason to capitalise?
- 'unique sample identifiers provided by the.' - sudden/incorrect termination of sentence.

- ‘ Laboratory of Mechanical Tests(LEM)’ should be 'Laboratory of Mechanical Tests (LEM).
- ‘KHz’ and ‘KN’ Under SI, prefix kilo = k
- ‘Samples of a square base with 5 cm edge were used, in the absence of cylindrical samples prisms of 10 cm length.’ - This sentence is quirky, but also: since you talk (correctly) about a square base, it should be 10 cm height (not length).
- ‘Five (5nr) cylindrical samples with diameter = 40 mm’ - ‘(5nr)’: simply delete? And further do not use symbols (=) in written sentences (replace by e.g. equal to)
- ‘can be obtained from NMR is the Clay-bound- water (CBW),’ should be, 'can be obtained from NMR is the Clay-bound-water (CBW),'
- ‘The test was done in seven prims with’ - should be 'prisms'.
- ‘All permeabilities were too low to be measured in the device used.’ - should be 'with the device used'.
- ‘Since and the three samples come from the same batch,’ - delete ‘and’.
- ‘from the bulk sample and extracted for petrpophysical investigation.’ - should be, 'petrophysical'.
- ‘and the Point load test are in relatively close agreement apart from the Tsotyli formation.’ - ‘apart from’ should be ‘except for’?

Content:

Introduction:

- ‘to removing eight million cars from the road each year.’ - incorrect, you remove only once, so ‘each year’ should be deleted.
- ‘scientific literature defined in Tiers1 in the’ - it is unclear what Tiers1 means/refers to?

Methods – Sampling campaign:

- ‘provide estimated porosity values between 7 and 25%.’ - These numbers are out of place in this section, but more importantly, you fail to discuss them later on and compare them to your own data. The difference needs to be revisited, preferably in the discussion.
- ‘some very fine-grained and thus of no or extremely low porosity, rendering them impermeable.’ - don’t mix permeability and porosity, and if you do, do this with reason.
- Fig. 3 caption: irrelevant to write that samples…were sent to, you can write that they were analysed in/by.
- ‘The results presented in Tables 7.6 and 7.8 indicate’ - Unclear which tables are references.

Conclusion:

- Conclusion needs to be completely revised.
- 'Concluding the investigated rocks may be ideal as rock caps due to low porosity and permeability,' - This is not what you argue in the discussion, there you suggest that these formations can act both as reservoir and cap rock.
- 'but fluid pressure within the rock should remain within specified limits; otherwise, the rock may easily fracture and result in CO_2 leakage or/and deform to allow the flow of CO_2.' - This sentence can not be part of a conclusion, because it is always true.

Is the work clearly and accurately presented and does it cite the current literature?
Yes

Is the study design appropriate and does the work have academic merit?
Yes

Are sufficient details of methods and analysis provided to allow replication by others?
Yes

If applicable, is the statistical analysis and its interpretation appropriate?
Not applicable

Are all the source data underlying the results available to ensure full reproducibility?
Yes

Are the conclusions drawn adequately supported by the results?
Yes

Competing Interests: No competing interests were disclosed.

Reviewer Expertise: I am certainly less experienced with geomechanical testing, so could evaluate this only from a more generic perspective.

I confirm that I have read this submission and believe that I have an appropriate level of expertise to confirm that it is of an acceptable scientific standard, however I have significant reservations, as outlined above.

Author Response 26 Jul 2023

Pavlos Tyrologou

This study presents new data, be it on a very limited number of samples, which makes drawing conclusions towards the application discussed (CO2 geological storage) difficult. The results certainly merit being indexed. The main weakness of the paper, is that it fails to place the samples in a more detailed lithostratigraphic context, although this is established for this area. It is unclear why this would not be possible, and has three consequences:

(1) this looks like careless sampling/field work,
(2) the value of the results is diminished because of the known variation of properties at member level, and
(3) drawing conclusions is strongly limited. I would strongly advice to still try and add this layer of missing information. The conclusion is weak, inaccurate and reads as a quickly added section. The authors need to discuss which conclusions they would draw.

Response: The samples are from well representative outcrops where average lithological characteristics of the formations are observed, and this is due to the exploratory character of the work, as stated in the manuscript.

Grammar and spelling:
The manuscript contains many typos and other careless writing, and should be improved.

Response: The authors acknowledge the reviewer comment, and the manuscript was checked to remove the typos

Throughout text:
- CO2 several times written without subscript.
- The authors acknowledge the reviewer comment, and changes were made.

Abstract:
- Rock caps - cap rock.

Response: The authors acknowledge the reviewer comment, and change was made.

Plain language summary:
- Even in plain language, certain phrases need to be avoided:

  - 'without having to fear any gas escape' - talk about risk, not fear.

  Response: The sentence was rephrased and now states: "The captured CO 2 will be stored forever, very deep into the ground, without risk of gas escaping to the atmosphere."

  - 'investigate a potential country area' - delete country?

  Response: The change was introduced in the sentence that now states: "A team of researchers investigated a potential area close to Grevena and collected rock samples."

  - 'These samples were sent to Portugal and France' - irrelevant information, delete.

  Response: The sentence was deleted.

Introduction:
- 'to sequest' - 'to sequester' (or in Europe more typical: to store).
- The change was made in the manuscript; the authors opted by "to store"

- 'a tonne of carbon dioxide tant range from' - no range is given, so rephrase.
- The sentence was completed and now states: The positive value applications of CO 2 can also offset the cost of CCS technologies to store a tonne of carbon dioxide that range from $60 to $90 or €35 to €60 per tonne
- 'The Horizon2020' - 'The Horizon 2020'.

  Response: The change was made in the manuscript.

- 'successor of the StrategyCCUS project , also...' should be 'successor of the StrategyCCUS project, also...'

  Response: The change was made in the manuscript

- 'CO2 captured from clusters of industry.' - rephrase to 'industrial clusters'.

  Response: The change was made in the manuscript

- 'Eptachori Formation and with a storage capacity' - delete 'and'.

  Response: The change was made in the manuscript Geological setting.

- 'It is an elongated basin of NNW-SSE development...' - rephrase, e.g.: 'This basin developed along a NNW-SSE elongated axis...'

  Response: The change was made in the manuscript

- 'alpine' - should be 'Alpine'.

  Response: The change was made in the manuscript

Methods – Sampling campaign:

'strata, which could serve as CO2 host layers,' - replace 'host layers' by either reservoir or storage complex.

Response: The change was made in the manuscript. The authors preferred the designation "reservoir"

Field samples description:

'Stratigraphically from top to down, ' should be 'from young to old'.

Response:
The phrase was rewritten and currently states "Stratigraphically from the younger to the old..."

'CONGLOMERATE' (and similar for other rock types) - I see no reason to capitalise?

Response: The lithological designations are following the ISO 14689: Identification and classification of rock

‘unique sample identifiers provided by the.’ - sudden/incorrect termination of sentence.
Response: The phrase was rewritten and “...provided by the” was removed

‘Laboratory of Mechanical Tests(LEM)’ should be 'Laboratory of Mechanical Tests (LEM).

Response: The correction was done

‘KHz’ and ‘KN’ Under SI, prefix kilo = k

Response: The correction was done

‘Samples of a square base with 5 cm edge were used, in the absence of cylindrical samples prisms of 10 cm length.’ - This sentence is quirky, but also: since you talk (correctly) about a square base, it should be 10 cm height (not length).

Response: The correction was made and the sentence was rewritten for clarity sake. It now states: “Prismatic samples of a square base with 5 cm edge and 10 cm height were used (due to the impossibility to produce cylindrical samples).”

'Five (5nr) cylindrical samples with diameter = 40 mm’ - ‘(5nr)’: simply delete? And further do not use symbols (=) in written sentences (replace by e.g. equal to)

Response: The change was made

‘can be obtained from NMR is the Clay-bound- water (CBW),’ should be, 'can be obtained from NMR is the Clay-bound-water (CBW),'

Response: The authors see no problem with the phrase and choose to leave it as it is.

‘The test was done in seven prims with’ - should be 'prisms'.

Response: The correction was done

‘All permeabilities were too low to be measured in the device used.’ - should be 'with the device used'.

Response: The correction was done

‘Since and the three samples come from the same batch,’ - delete ‘and’.

Response: The correction was done

‘from the bulk sample and extracted for petrpophysical investigation.’ - should be,

'petrophysical'.

Response: The correction was done

‘and the Point load test are in relatively close agreement apart from the Tsotyli formation.’ - ‘apart from’ should be ‘except for’?

Response: The change was made

Content: Introduction:

‘to removing eight million cars from the road each year.’ - incorrect, you remove only once, so ‘each year’ should be deleted.

Response:
The change was made

‘scientific literature defined in Tiers1 in the’ - it is unclear what Tiers1 means/refers to?

Response:
This is an established designation for the maturity level of the information. For the sake of clarity the phrase was rewritten as “Previously, in STRATEGY CCUS a conservative geological modelling approach based on existing scientific literature attributed the Tiers1classification for the Mesohellenic Trough, which contains Pentalofos Formation with a CO 2 capacity up to 1 Gt and Eptachori Formation with a storage capacity up to 0.85 Gt of CO 2 “

Methods – Sampling campaign:

‘provide estimated porosity values between 7 and 25%.’ - These numbers are out of place in this section, but more importantly, you fail to discuss them later on and compare them to your own data. The difference needs to be revisited, preferably in the discussion.

Response:
The authors partially agree with the reviewer, on the need to revisited the divergence between the data from previous works with the data from the current work in the discussion, although they do not find the information in the Methods-Sampling Campaign completely out of place. At the discussion the following sentence was added to justify the apparent differences between old data and new data: “The differences between the values obtained in this work and the ones commonly pointed out in previous works, is probably related to some degree of intraformational variation of the properties and differences related to the measuring methods used.”

‘some very fine-grained and thus of no or extremely low porosity, rendering them impermeable.’ - don’t mix permeability and porosity, and if you do, do this with reason.

Response: The authors understand that porosity and permeability are different properties. However, considering that the are no information on the permeability of the formations an

empirical approached allow us to carefully state that very-fine sandstones are more likely to be impermeable, based on the work of other authors devoted to the permeability-porosity relation (Pape et al., 2000 and Kameda et al. 2006). For the sake of clarity the sentence was rephrased as follows: ”For the western areas not covered by the Tsotyli strata, the higher layers of Pentalofos and Eptachori Formations could potentially serve as cap-rock themselves because they consist of alternating layers with alternating different characteristics, some very fine-grained and thus of no or extremely low porosity, which predicts conditions of very low permeability”

Fig. 3 caption: irrelevant to write that samples…were sent to, you can write that they were analysed in/by.

Response: The caption was changed and now states: “Figure 3. Bulk samples collected during the walk over survey and sent toanalysed in France: by French Institute of Petroleum (IFP) Energies nouvelles – Earth Sciences and Environmental Technologies and in Portugal: by the Departamento de Geociências Universidade de Évora for petrophysical and geomechanically laboratory investigation respectively.”

‘The results presented in Tables 7.6 and 7.8 indicate’ - Unclear which tables are references.

Response:
The correction was made, and now refers to Tables 4 and 7

Conclusion:
Conclusion needs to be completely revised.

‘Concluding the investigated rocks may be ideal as rock caps due to low porosity and permeability,’ - This is not what you argue in the discussion, there you suggest that these formations can act both as reservoir and cap rock.

‘but fluid pressure within the rock should remain within specified limits; otherwise, the rock may easily fracture and result in CO2 leakage or/and deform to allow the flow of CO2.’ - This sentence can not be part of a conclusion, because it is always true.

Response: The Conclusions were rewritten as follows: “Concluding the investigated rocks may be ideal as rock caps due to low porosity and permeability; the limited number of samples did not allow covering the entire textural variety of the formations, with the coarser lithologies, with the potential to constitute a reservoir, not being sampled.

Taking into consideration that the samples were collected at surface and the mechanical properties in depth will be forcibly different, the obtained results point to the need to control fluid pressure during injection, that should remain within specified limits; otherwise, the rock may easily fracture resulting in CO 2 leakage or/and deform to allow the flow of CO 2.
An important task of future and further work is to identify potential candidate members/beds of the Pentalofos and Eptachori formation with suitable reservoir properties for CO 2 storage, i.e. porosity >10% and permeability > 100 mD.”

Competing Interests: No competing interests were disclosed.

Reviewer Report 26 June 2023

https://doi.org/10.21956/openreseurope.17118.r32523

© 2023 Iglesias R. This is an open access peer review report distributed under the terms of the Creative Commons Attribution License, which permits unrestricted use, distribution, and reproduction in any medium, provided the original work is properly cited.

Rodrigo Sebastian Iglesias
[1] PUCRS, Institute of Petroleum and Natural Resources, Pontifical Catholic University of Rio Grande do Sul, Porto Alegre, State of Rio Grande do Sul, Brazil
[2] PUCRS, Institute of Petroleum and Natural Resources, Pontifical Catholic University of Rio Grande do Sul, Porto Alegre, State of Rio Grande do Sul, Brazil

The authors present a simple, well-constrained study of the potential capability of a West-Macedonian (Mesohellenic) sedimentary basin for CO_2 geological storage, using geo-mechanical and petrophysical characterization methods.

The manuscript is overall well-written, clear and objective, apart from a few typos and minor inconsistencies (currency formats and project titles). The methods employed are adequate, although the results and discussions are rather limited due to small number and type of samples (outcrops), and lack of replicate analyses.

Nevertheless, the authors made these limitations very clear, with fitting conclusions, laying out a good foundation for further studies in the area.

Is the work clearly and accurately presented and does it cite the current literature?
Yes

Is the study design appropriate and does the work have academic merit?
Yes

Are sufficient details of methods and analysis provided to allow replication by others?
Yes

If applicable, is the statistical analysis and its interpretation appropriate?
Not applicable

Are all the source data underlying the results available to ensure full reproducibility?
Yes

Are the conclusions drawn adequately supported by the results?

Yes

Competing Interests: No competing interests were disclosed.

Reviewer Expertise: CO2 geological storage, geochemistry, petrophysics

I confirm that I have read this submission and believe that I have an appropriate level of expertise to confirm that it is of an acceptable scientific standard.