Check for updates

RESEARCH ARTICLE

A revised radiocarbon chronology for the mammoth bone structures and associated features at Mezhyrich, Ukraine

[version 1; peer review: 1 approved, 2 approved with reservations, 1 not approved]

Wei Chu [1], Pavlo Shydlovskyi [2], Andreas Maier [3]

[1]World Archaeology, Universiteit Leiden, Leiden, South Holland, 2333CC, The Netherlands
[2]Department of Archaeology and Museum Studies, Taras Shevchenko National University of Kyiv, Kyiv, 01033, Ukraine
[3]Institute of Prehistoric Archaeology, University of Cologne, Cologne, North Rhine-Westphalia, 50969, Germany

v1 **First published:** 25 Jul 2025, **5**:198
https://doi.org/10.12688/openreseurope.20112.1
Latest published: 25 Jul 2025, **5**:198
https://doi.org/10.12688/openreseurope.20112.1

Abstract

Mammoth Bone Structures are a distinct archaeological phenomenon typically ascribed to the Late Pleistocene in East-Central Europe though their chronology and use remain debated. By reviewing the history of research and excavation at the Mezhyrich site, this article presents new ^{14}C results from Mezhyrich (Cherkasy Oblast, Ukraine), revising the chronology of an Upper Palaeolithic Mammoth Bone Structure. Using meso-mammal remains from cultural layers, the results provide a more constrained timeline than previous models based on mammoth bones. The findings date Mammoth Bone Structure 4 and its context to c. 18,248–17,764 years cal BP with a site duration lasting between 0–429 years. This shorter chronology is consistent with a single occupation model but cannot exclude repeated occupation within maximally a few centuries at around 18 ka cal BP contributing to the hypothesis that the structure served as a dwelling, offering insights into Late Upper Palaeolithic life patterns in Eastern Europe.

Plain Language Abstract

Here we present new radiocarbon dates for a mammoth bone structure at Mezhyrich, Ukraine, refining its timeline. By dating small mammal remains instead of mammoth bones, we establish a more precise age of around 18,248–17,764 years ago. The structure appears to have been used for up to 429 years, supporting the idea that it served as a dwelling. These findings help us better understand how people lived in Eastern Europe during the Late Upper Paleolithic.

Keywords

Late Upper Palaeolithic, Mezhyrich, Mammoth Bone Structures, radiocarbon dating, isotopic analysis, human-environment interactions, settlement chronology

Open Peer Review

Approval Status ? ? ✓ ✗

	1	2	3	4
version 1 25 Jul 2025	? view	? view	✓ view	✗ view

1. **Timothy J Heaton**, University of Leeds, Leeds, UK
2. **William Chase Murphree**, Universidade do Algarve, Faro, Portugal
3. **Andrzej Wiśniewski**, University of Wrocław, Wrocław, Poland
4. **Natasha Reynolds**, Universite de Bordeaux, Talence, France

Any reports and responses or comments on the article can be found at the end of the article.

This article is included in the Horizon 2020 gateway.

This article is included in the European Research Council (ERC) gateway.

Corresponding author: Wei Chu (w.chu@arch.leidenuniv.nl)

Author roles: Chu W: Conceptualization, Funding Acquisition, Visualization, Writing – Original Draft Preparation, Writing – Review & Editing; **Shydlovskyi P**: Conceptualization, Data Curation, Methodology, Visualization, Writing – Original Draft Preparation, Writing – Review & Editing; **Maier A**: Conceptualization, Writing – Original Draft Preparation, Writing – Review & Editing

Competing interests: No competing interests were disclosed.

Grant information: This project has received funding from the European Research Council (ERC) under the European Union's Horizon 2020 research and innovation programme (ERC, HOME-101124398). This project has also received funding from the Stichting Nederlands Museum voor Anthropologie en Praehistorie.
The funders had no role in study design, data collection and analysis, decision to publish, or preparation of the manuscript.

Copyright: © 2025 Chu W *et al*. This is an open access article distributed under the terms of the Creative Commons Attribution License, which permits unrestricted use, distribution, and reproduction in any medium, provided the original work is properly cited.

How to cite this article: Chu W, Shydlovskyi P and Maier A. **A revised radiocarbon chronology for the mammoth bone structures and associated features at Mezhyrich, Ukraine [version 1; peer review: 1 approved, 2 approved with reservations, 1 not approved]** Open Research Europe 2025, **5**:198 https://doi.org/10.12688/openreseurope.20112.1

First published: 25 Jul 2025, **5**:198 https://doi.org/10.12688/openreseurope.20112.1

Introduction

Open-air Upper Palaeolithic sites in East-Central Europe offer valuable insights into human activity and biogeography during the Late Pleniglacial, a period of intense environmental change (Verpoorte, 2009). Many of these sites, characterised by deep loessic sedimentary sequences, contain abundant lithic, faunal, and osseous assemblages with embedded environmental proxies to help determine contemporaneous environmental factors (Chu & Nett, 2021). Notably in this region, some of these sites are found in direct association with mammoth bone accumulations posited to be among the earliest evidence of built structures that exhibit spatial and seasonal organisation (Iakovleva & Djindjian, 2005; Iakovleva *et al.*, 2012; Shipman, 2015; Shydlovskyi *et al.*, 2022).

Many of these constructions have been previously interpreted as the remains of domestic structures (Aurenche *et al.*, 2013; Gladkih *et al.*, 1984; Iakovleva, 2021; Iakovleva & Djindjian, 2018; Klein, 1974; Pidoplichko & Allsworth-Jones, 1998; Soffer, 1985; Soffer *et al.*, 1997). However, since most were excavated decades ago, the question has reemerged as to whether they functioned primarily as dwellings or if they represent sites of other functions, such as bone beds, food caches, burials, religious traditions, or ritualised middens that may have served as early monuments (Djindjian, 2015; Gavrilov, 2024; Graeber & Wengrow, 2021, p. 73; Pryor *et al.*, 2020; Sablin *et al.*, 2023; Zheltova, 2024).

A key site to this debate is Mezhyrich (Межиріч), situated in the Middle Dnieper Basin of Ukraine known for its exceptional preservation of four Mammoth Bone Structures (MBSs) between 12–24 m^2 in diameter (Figure 1). These structures are associated with peripheral features and artefacts including artefact-filled pits, hunting weapons, ivory, and bone ornaments, as well as delimited activity areas with butchered animal remains and workshops with dense cultural layers, each delimited into "economical settlement units" with the MBS as the focal point (e.g. Units 1–4; Shydlovskyi *et al.*, 2019).

Still, two key challenges hinder thorough interpretations of Mezhyrich:

1. There is still a coarse understanding of the temporal scale of use of MBSs (Gaudzinski-Windheuser, 2011; Iakovleva *et al.*, 2012; Shydlovskyi *et al.*, 2023). While the Mezhyrich MBSs were repeatedly used, radiometric ages for the specific occupation durations are scarce. Previous ages for Mezhyrich's MBS 4 have largely been based on disparate radiocarbon methods using mammoth remains that have likely been primarily obtained through scavenging. As a result, ages may not coincide with the cultural deposition and may contribute to overestimates of the age of the anthropogenic activities at the site (van der Plicht & Palstra, 2016). It is still unclear how often Mezhyrich MBS 4 was occupied and for how long these occupations lasted.

2. There is still a lack of reliable ages to establish correlations between the cultural layers found within MBS 4 and associated peripheral features, such as artefact dense areas (e.g., *Toptalishche* areas) and nearby pits (e.g., Pit 6). Sediment accumulation within MBS 4 may be independent of external loess deposition and more closely related to the frequency, duration, and mode of human use.

To address these research gaps, this study presents new AMS radiocarbon ages and isotopic data obtained from medium-sized mammal remains directly recovered from archaeological

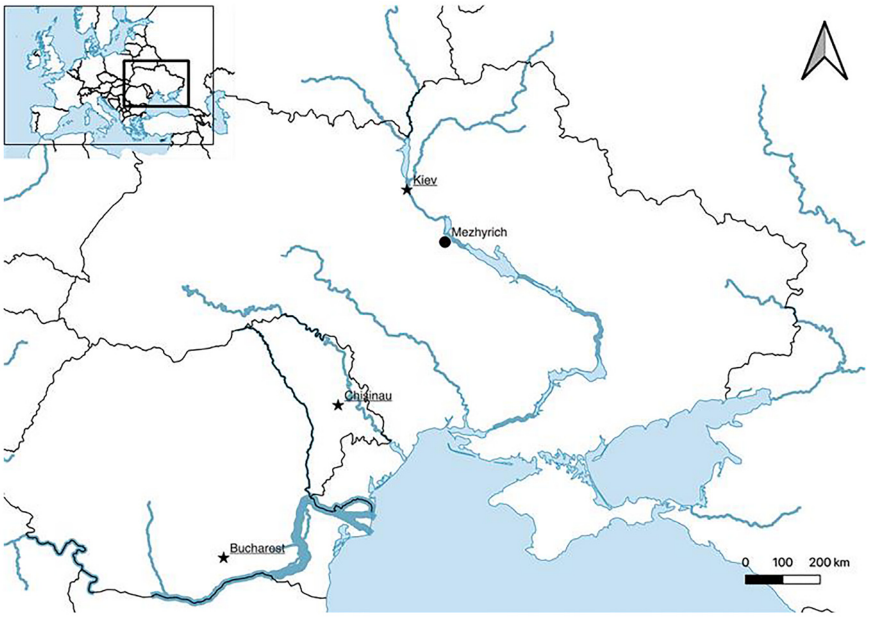

Figure 1. Map of Mezhyrich's location within East Central Europe.

layers within Mezhyrich. This study focuses on the dating and analysis of MBS 4 (Unit 4), the only one of these structures that contains well-provenienced artefacts within cultural layers from which to obtain direct ages, as well as Pit 6 (Unit 2) and the external saturated cultural layer (*Toptalishche*; Unit 1; Figure 2). The primary objective is to evaluate the occupation history of MBS 4 and its implications for the broader settlement history of the site during the Late Pleistocene.

Based on this refined chronology, we contribute to the interpretation of MBS 4 as a multi-phasic dwelling structure and propose that such structures played significant roles in the East Central European life patterns during the Late Upper Palaeolithic. This adds to a better understanding of the function and chronology the MBS, providing insights into the past human behaviours and adaptations in this region.

Background

In 1930, M.Ia. Rudynskyi's excavation at the Mizyn (Mezin) settlement uncovered a cluster he interpreted as a "small residential building" with "curtain walls" (Rudynskyi, 1954, pp. 35–37). Around the same time, Yefimenko emphasised studying Upper Palaeolithic residential structures to understand the social relationships and worldview of prehistoric communities hypothesising dwellings at Eastern European sites like Kostenki I and II, Hintsi (Gontsy), and Suponievo (Yefimenko, 1953).

The study of Palaeolithic dwellings subsequently became a focus of Eastern European archaeology, aided by large-area excavation techniques that enabled recording various settlement features simultaneously (Shovkoplias, 1965, p. 260). Significant contributions came from the Desna expedition at sites near Novhorod-Siverskyi, Chulatovo, and Pushkari where at Pushkari I, Boriskovskii proposed a residential structure reconstruction (Boriskovskii, 1940).

Further excavations at the Pushkari Cape at sites like Pushkari I, Pogon (aka Pushkari IX, layer 3 and Pushkari VIII), and Bugorok (aka Pushkari IX), revealed substantial evidence of residential structures (Voevodskii, 1950). At the Chulatovo II settlement (1936–1938), Voevodskyi uncovered remains of a small structure, delimited by vertically placed mammoth tusks and long bones (Voevodskii, 1952, pp. 105–106).



Figure 2. Photograph of Dwelling 4 during excavation.

Initial excavations at Mezhyrich (1966–1974), yielded Palaeolithic artefacts and three discrete MBSs, each c. 6 m in diameter (Pidoplichko, 1976). A lack of detailed provenience recording led to a significant loss of archaeological material and information concerning cultural layers and spatial arrangements (Gladkikh & Kornietz, 1979b). The subsequent discovery of a fourth structure (*Dwelling 4;* MBS 4) in 1976 has since exposed a complex of surrounding pits and activity areas that exhibit diverse artefacts embedded within distinct cultural layers (Figure 3; Gladkih *et al.*, 1984; Soffer *et al.*, 1997).

MBS 4 provides evidence of past domestic activities through the accumulation of at least three internal cultural layers and the presence of butchered remains of juvenile and adolescent mammoths within the surrounding pits (Tsvirkun *et al.*, 2021; Figure 4). The mammoth bones used in the construction of MBS 4 were sourced from a minimum of 37 individuals, predominantly from natural accumulations, though some were obtained in anatomical position as evidenced by at least one freshly deceased mammoth carcass (Gladkih *et al.*, 1984).

Subsequent studies have provided environmental context for the Mezhyrich site (Table 1) notably demonstrating a local dynamic environment that may have been warmer and more humid than other contemporary periglacial areas of Europe. Long-term trends in stable isotope analyses revealed that the initially strongly diversified herbivore niches of the mammoth steppe collapsed during the Last Glacial Maximum (Reiss *et al.*, 2023) in Central Europe. While early post-LGM isotope analysis on faunal remains from Barmaky (19 ka; north-western Ukraine) still show a strongly diversified niche spectrum for herbivores (Reiss *et al.*, In Review), measurements on mammoth remains from younger specimens in Eastern Europe give mixed signals, but may point to a disappearance of their optimal habitat and increasing competition with other large herbivores, particularly at the southern fringes of their distribution in the East European Plain (Drucker *et al.*, 2018). The associated eponymous Epigravettian technological tradition, known as the Mezhyrich industry, is believed to have abruptly ceased around c. 13 ka ago, coinciding with the local disappearance of mammoths (Gladkikh, 1977; Nuzhnyi, 2008; Shydlovskyi *et al.*, 2020).

Stratigraphy

Initial geomorphological data suggested a Late Pleistocene chronology for the site dating the cultural layers to the Late Glacial period no earlier than 17–16 ka BP during cold and arid climatic conditions, though less severe than those during the Last Glacial Maximum (LGM; Kornietz *et al.*, 1981; Velichko *et al.*, 1993a; Velichko *et al.*, 1993b; Velichko *et al.*, 1994. During excavations south of MBS 4 in 1978, two distinct cultural layers separated by a sterile layer (10–20 cm thick) were identified; the lower layer was linked to the construction phase of the MBS, while the upper layer was associated with the settlement's final occupation phase. These two discrete

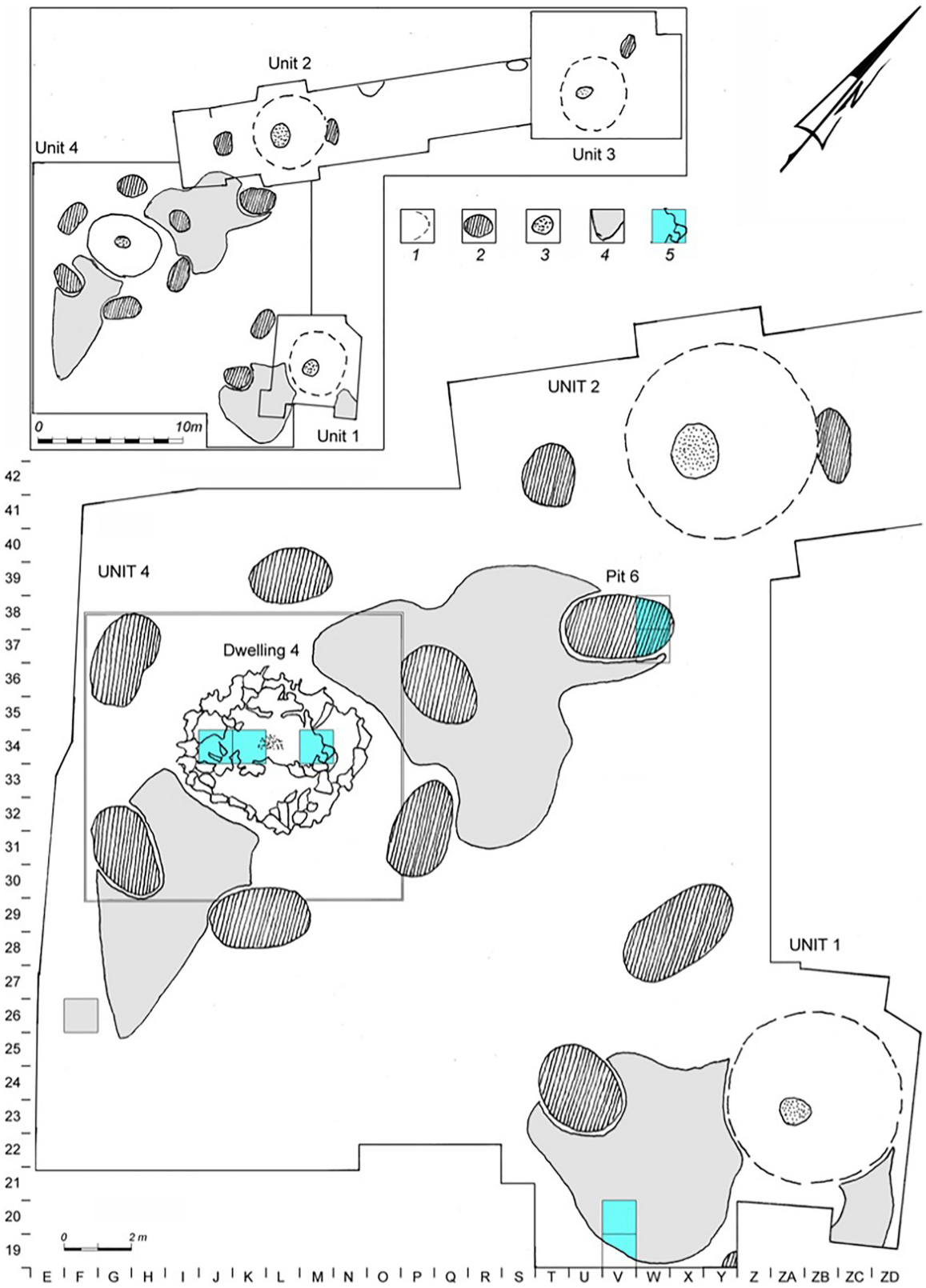

Figure 3. Plan of Mezhyrich site: 1 – limits of mammoth bone structures; 2 – pits; 3 – hearths; 4 – limits of dense anthropogenic layers ("Toptalishche"); 5 – plots from which samples were obtained.

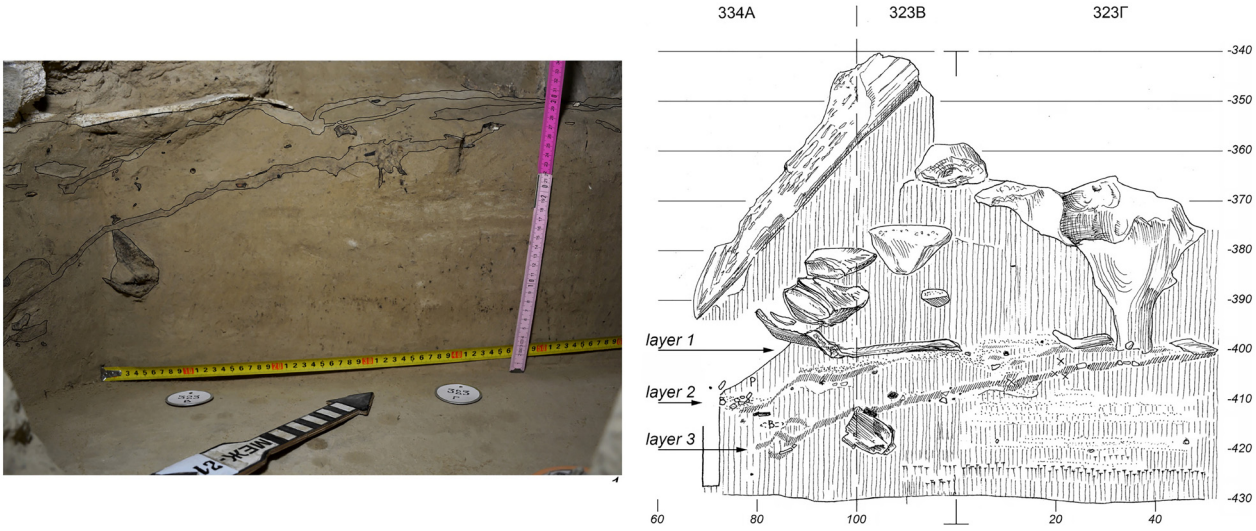

Figure 4. Site stratigraphy of MBS4 and with three archaeological layers (after Tsvirkun *et al.*, 2021).

Table 1. Previous contextual studies on the Mezhyrich site.

Study	Findings	Reference
Stable isotopes	• Low ^{15}N due to collapse of ecological niche c. 18–17 ka and focus on mature grasses. • changes in regional flora and climatic conditions may have altered the food resources available to mammoths, potentially leading to direct competition with horse populations.	(Drucker *et al.*, 2014; Drucker *et al.*, 2018)
Microstratigraphy	• The activities of Epigravettian hunter-gatherers between 18.3–17.4 ka took place during a cold period characterised by strong climatic and environmental contrasts.	(Haesaerts *et al.*, 2015)
Anthracology	• The major charcoal signal is preserved within the microscopic part of the archaeological sediments underlying the intensity of taphonomic processes. • Birch and willow were located along the riverbanks.	(Marquer *et al.*, 2012)
Micromammals	• Environment was cold but not as dry as in a typical periglacial area, warmer and wet, a cold mesophilic forest-steppe.	(Rekovets *et al.*, 2014)
Mammals	• The results exhibit a usage of the pit as a dump area of food and technical remains from mainly mammoth, hare, and fox processing, and bone fuels. • The information about mammoth procurement by the last Palaeolithic hunter–gatherers in Eastern Europe allows to document the hunting activities on the mammoth populations, which were probably already weakened at the end of the Pleistocene.	(Péan, 2015)
Palynology	• Plant cover during Upper Palaeolithic had a mosaic structure.	(Komar, 2015)
Malacology	• The molluscan fauna from the *Toptalishche* is characteristic of drier and milder local conditions. • The molluscan fauna from below the Toptalishche indicates stadial loessic deposits.	(Prisiazhniuk, 2015)

cultural layers were interpreted as episodic and intermittent occupations of the site by prehistoric groups, indicative of transient hunting camps (Gladkikh & Kornietz, 1979a, pp. 11–13).

Further geoarchaeological research has since corroborated the multi-layered stratigraphy of the site with microstratigraphic analyses of the lithostratigraphy, around the excavation perimeter,

targeting the anthropogenic layers of the 1st, 2nd, and 4th MBSs. This research revealed three cultural layers intercalated by sterile layers, thereby elucidating the spatial and temporal relationships among different Units at the site (Haesaerts *et al.*, 2015; Shydlovskyi *et al.*, 2019).

Chronology

34 previously reported radiocarbon ages from Mezhyrich have suggested an occupation of the site between c. 24–14 ka calibrated Before Present (cal BP; Table 2). However, these ages vary in ^{14}C-measurement methodologies, sample materials,

Table 2. Previous radiocarbon ages from Mezhyrich.

Unit, context	Method	Dated material *taxa*	Lab-ID	^{14}C Age (yrBP)	± 1-sigma	Calibrated age (95.4% probability)	Source
DW 4, cultural layer	Conventional	Burned bone (*Mammuthus*)	KI-1054	17850	950	24110–19484	(Gladkikh & Kornietz, 1979b, p. 16)
Cultural layer (1978)	Conventional	Burned tooth (*Mammuthus*)	KI-1055	18020	600	23278–20408	(Gladkikh & Kornietz, 1979b, p. 16)
Cultural layer (1976)	Conventional	Burned bone (*Mammuthus*)	KI-1056	18470	550	23741–21050	(Gladkikh & Kornietz, 1979b, p. 16)
DW 1, cultural layer (1966)	Conventional	Burned bone (*Mammuthus*)	KI-1057	19100	500	24263–22050	(Gladkikh & Kornietz, 1979b, p. 16)
DW 1, cultural layer (1966)	Conventional	Bone (*Mammuthus*)	KI-1058	19280	600	24893–22090	(Gladkikh & Kornietz, 1979b, p. 16)
DW 4, cultural layer	Conventional	Burned bone (*Mammuthus*)	QC-900 B	15245	1080	21743–15980	(Gladkikh & Kornietz, 1982, p. 18)
DW 1, cultural layer	Conventional	Burned bone (*Mammuthus*)	QC-897	14320	270	18211–16771	(Soffer, 1985, p. 143)
DW 3, cultural layer	Conventional	Tooth (*Mammuthus*)	GIN-2593	14700	500	19056–16611	(Soffer, 1985, p. 143)
DW 2, cultural layer	Conventional	Burned bone (*Mammuthus*)	GIN-2595	14530	300	18619–16982	(Soffer, 1985, p. 143)
DW 4, cultural layer	Conventional	Burned bone (*Mammuthus*)	GIN-2596	14300	300	18221–16641	(Soffer, 1985, p. 143)
DW 1	AMS	Tooth (collagen) (*Mammuthus*)	OxA-709	12900	200	16070–14591	(Soffer, 1985, p. 26)
DW 2	AMS	Tooth (collagen) (*Mammuthus*)	OxA-712	14400	250	18225–16988	(Soffer, 1985, p. 26)
DW 3	AMS	Tooth (*Mammuthus*)	AA-1317	14420	190	18138–17097	(Soffer, 1985, p. 26)
DW 1	AMS	Femur (*Canis lupus*)	GrA-22501	14450	90	17923–17352	(Haesaerts, 2006, p. 38)
DW 2	AMS	Femur (*Canis lupus*)	OxA-13044	14380	60	17815–17337	(Haesaerts, 2006, p. 38)
DW 2: Idem OxA-13044	AMS	Femur (*Canis lupus*)	GrA-22094	14600	110	18181–17461	(Haesaerts, 2006, p. 38)
DW 4: OS 07-3 (1984) (*Toptalishche*)	AMS	Femur (*Canis lupus*)	SacA-14981	15210	130	18763–18252	(Haesaerts *et al.*, 2015, p. 385)
DW 1: OS 07-6 (1966)	AMS	Tibia (*Vulpes lagopus*)	SacA-14982	14400	90	17886–17312	(Haesaerts *et al.*, 2015, p. 385)
DW 4: (To-2) KB-323, bord nord HA-4 (2005–2008)	Conventional	Femur (*Mammuthus*)	GrN-29876	14550	70	18059–17435	(Haesaerts, 2006, p. 38)

Unit, context	Method	Dated material *taxa*	Lab-ID	^{14}C Age (yrBP)	± 1-sigma	Calibrated age (95.4% probability)	Source
DW 4: (To-2) KB-344, bord sud HA-4 (2005–2008)	Conventional	Femur (*Mammuthus*)	GrN-29877	14560	70	18083–17450	(Haesaerts, 2006, p. 38)
DW 4: Idem GrN-29877	AMS	Femur (*Mammuthus*)	OxA-15587	14790	60	18245–17928	(Haesaerts, 2006, p. 38)
DW 2, Pit 6: Z-2a upper (To-2) (2005–2008) MZH-5	AMS	Charcoal	SacA-11487	14600	60	18149–17540	(Haesaerts *et al.*, 2015, p. 385)
DW 2, Pit 6: Z-2a upper (To-2) (2005–2008) MZH-2	AMS	Charcoal	SacA-11486	14610	60	18162–17571	(Haesaerts *et al.*, 2015, p. 385)
DW 2, Pit 6: Z-2a middle (To-2) (2005–2008) OS 07-9	AMS	Bone (*Mammuthus*)	GrA-38810	14750	50	18222–17907	(Haesaerts *et al.*, 2015, p. 385)
DW 2, Pit 6: Idem GrA-38810	AMS	Bone (*Mammuthus*)	SacA-11177	14810	90	18266–17884	(Haesaerts *et al.*, 2015, p. 385)
DW 2, Pit 6: Z-2a middle (To-2) (2005–2008) OS 08-01	AMS	Metacarpal (*Canis lupus*)	SacA-12040	15320	90	18820–18290	(Haesaerts *et al.*, 2015, p. 385)
DW 1, Pit 7: Z-2/3, OS 07-7	AMS	Femur (*Mammuthus*)	GrA-38787	14590	60	18130–17515	(Haesaerts *et al.*, 2015, p. 386)
DW 1, Pit 7: Idem GrA-38787	AMS	Femur (*Mammuthus*)	SacA-11176	15030	90	18647–18191	(Haesaerts *et al.*, 2015, p. 386)
DW 1, Pit 7: Idem SacA-11176	AMS	Femur (*Mammuthus*)	SacA-14986	15430	90	18898–18337	(Haesaerts *et al.*, 2015, p. 386)
DW 1, Pit 8: Z-1 (To-1) OS 08-02	AMS	Rib (*Mammuthus*)	SacA-12041	14830	90	18277–17891	(Haesaerts *et al.*, 2015, p. 390)
DW 1, Pit 8: Idem SacA-12041	AMS	Rib (*Mammuthus*)	SacA-14984	14920	90	18620–17985	(Haesaerts *et al.*, 2015, p. 390)
DW 1, Pit 8: Idem SacA-12041	AMS	Rib (*Mammuthus*)	SacA-12259	14970	90	18642–18106	(Haesaerts *et al.*, 2015, p. 390)
DW 1, upper cultural layer: TO-3A (2015)	AMS	Bone (*Mammuthus*)	GrA-66076	14660	70	18212–17746	(Shydlovskyi *et al.*, 2017)
DW 1, upper cultural layer: TO-3B (2015)	AMS	Bone (*Mammuthus*)	GrA-66078	14730	70	18221–17858	(Shydlovskyi *et al.*, 2017)

and selection methods resulting in a wide distribution (Gladkikh & Kornietz, 1979b; Gladkikh & Kornietz, 1982; Haesaerts, 2006; Haesaerts *et al.*, 2015; Shydlovskyi *et al.*, 2023; Soffer, 1985; Soffer, 1993).

The initial age estimates (those with lab codes KI) were obtained using conventional radiocarbon methods and range from 24.1–14.6 ka cal BP. However, these broad ages are inconsistent with stratigraphic evidence suggesting the initial cultural layer predates the last Late Pleistocene loess accumulation cycle. Additionally, an outlier age of 16.1–14.6 ka cal BP (OXA-709), derived from a mammoth tooth excavated nearly 30 years before analysis, indicates a younger age. These ages contrast with more reliable ages from accelerator mass spectrometer (AMS) measurements that place the initial cultural layer within a narrower range of 15.4–14.3 ka uncal BP, corresponding to a calibrated age range of approximately 2000 years.

Analysing the calibrated AMS ages, Haesaerts identified three settlement phases corresponding to three cultural layers observed in the stratigraphic trenches of the 1st, 2nd, and 4th Units (Haesaerts *et al.*, 2015). Several layers within settlement features, such as pits and MBS 4, were associated with three distinct cultural phases identified across the entire settlement area:

1. The first phase (To1, Z1) spanned from 15,050–14,750 BP (18,300–17,900 cal BP; 400 years).

2. The second phase (To2, Z2) ranged from 14,900–14,500 BP (18,150–17,600 cal BP).

3. The third phase covers the period from 14,500–14,300 BP (17,750–17,400 cal BP).

These settlement phases indicate hiatuses of c. 200 years between each phase, with only the second and third phases associated with the presence of MBSs (Haesaerts *et al.*, 2015). The identification of three cultural layers within MBSs 1, 2, and 4 suggests that each phase corresponded to a distinct Unit and MBS, implying at least three distinct episodes of habitation spanning c. 900 years (Chabai *et al.*, 2020). Despite some rejected ages, these ages suggest synchronicity between Units 2 and 4 (Haesaerts *et al.*, 2015).

However, such an interpretation relies primarily on mammoth bone ages that show significant temporal variation. Reliable mammoth bone ages range by millennia and may thus indicate a sustained use of scavenged mammoth remains following the LGM. Under such a scenario, the youngest mammoth bone ages mark the actual settlement period, possibly indicative of active hunting. This is corroborated by other non-mammoth samples, like charcoal and meso-mammal bones which indicate a significantly shorter period, forming two distinct groups: 18.2–17.3 ka cal BP and 18.8–18.3 ka cal BP.

Minimal age differences are observed between MBSs 1, 2, and 4, as well as between wolf and mammoth bones, with ages aligning with earlier mammoth material (18.2–17.3 ka cal BP), likely representing the main occupation period. Microstratigraphy comparisons between MBS 4 and Pit 6 show distinct differences but reveal concurrent use, as the ash layer age in Pit 6 matches the establishment of MBS 4. Multiple layers within MBS 4 suggest several habitation episodes.

In short, while identifying three settlement phases advanced understanding of the site, uncertainties remain about the duration of occupation. The correlation of lower pit layers with early settlement phases remains tenuous, and careful selection of samples is warranted as the stratigraphy of artificial objects may not align with the overall settlement sequence. The correlation of cultural layers in pits and MBS 4 with broader settlement layers raises concerns, as these features may not represent the overall stratigraphy. With that in mind, this study seeks an independent analysis of the stratigraphy of MBS 4 and Pit 6 and their immediate surroundings and radiocarbon data for more accurate comparisons.

Materials and methods

In the absence of substantial charcoal samples, twelve meso-faunal osseous samples from three species (*Vulpes sp., Lepus sp., Lupus sp*.) were selected from recent excavations with well-provenienced finds within cultural layers. Larger, well-preserved, compact bones (e.g. pelvis, long bones) were prioritised to minimise potential vertical displacement within the stratigraphy and maximise collagen extraction. One sample exhibited cutmarks, underscoring its anthropogenic accumulation.

The twelve samples were chosen from different archaeological contexts within the site. Four samples originated from archaeological layers within MBS 4, highlighting different aspects of its occupation. Another four samples were derived from Pit 6, to clarify its cultural accumulation and activity. The remaining four samples were selected from saturated cultural layer surrounding MBS 1 (i.e., *Toptalishche)*, providing a broader understanding of the wider site use.

AMS dating was employed on twelve samples after pre-treatment with an acid-base-acid (ABA) protocol following the standard protocols of the Centre for Isotope Research at Groningen University (Dee *et al.*, 2020). High-precision measurements of $\delta^{13}C$ and $\delta^{15}N$ were also conducted prior to AMS measurement to assess sample suitability.

Chronological modelling was undertaken using OxCal v4.4 using the IntCal20 calibration dataset to refine estimates for the site's chronology (Ramsey, 2017; Reimer *et al.*, 2020). A Kernel Density Estimation (KDE) in combination with Bayesian start/end date modelling was used to summarise the distributions of each occurrence based on the available chronological data incorporating 5 previously obtained AMS ages from Pit 6 for a total of 16 ages (Haesaerts *et al.*, 2015). Radiocarbon age determinations inherently contain a degree of uncertainty expressed as a distribution of radiocarbon ages. KDE accounts for this uncertainty by sampling individual radiocarbon age ranges to generate a set of probable calibrated age ranges for each event within a given dataset. The algorithm then applies a KDE to these sampled ages, producing a smoothed estimate of the temporal event density over 10,000 iterations and averaging the results.

This approach enables the segregation of phases, represented here by the different localities from which the samples were obtained (i.e., MBS 4, *Toptalishche,* Pit 6) and subphases, denoted by the cultural layers within these localities (i.e., Z2 and Z3 within Pit 6 and To3/2 and T3 within the *Toptalishche*).

Results

11 new AMS radiocarbon age determinations were obtained (Table 3), along with the associated analytical data for each of the dated bone samples. Of the 12 samples analysed, 11 produced usable collagen, with elemental values (%C, %N) falling within the accepted ranges for well-preserved collagen (Talamo *et al.*, 2021). The one failed sample, from Unit 1, To-3, V20#108, contained insufficient collagen to meet the minimum reliable threshold and was therefore excluded from further analysis. Among the remaining 11, the atomic C/N ratios for all samples ranged from 3.1–3.3, within the acceptable limits of 2.9–3.5 (Higham *et al.*, 2011). %C yields were high, ranging from 43.6%–39.8%.

The results of the KDE Bayesian Start-End model (SI1) show that the ages from small mammals from the selected site features can be constrained from 18,504–18,238 years cal BP to 17,865–17,431 years cal BP with a site duration lasting between 396–1027 years.

This model had an agreement of A=51.3%, below the standard accepted agreement index of A'c= 60.0%. This poor

Table 3. **Radiocarbon ages and isotopes of newly obtained samples.**

Unit, context	Dated material *taxa; element); notes*	Lab-ID	$F^{14}C$	± 1-sigma	^{14}C Age (yrBP)	± 1-sigma	Calibrated age (95.4% probability)	Yld (%)	%C	%N	C/N	$\delta^{13}C$ (‰;IRMS)	± 1-sigma	$\delta^{15}N$ (‰;IRMS)	± 1-sigma	Surface elevation (m)
Unit 1, To-3/2, V19, #532	Collagen (small/medium sized mammal; radius?)	GrM-31355	0.1687	0.0008	14295	40	17510–17108	1.1	43.0	15.7	3.2	-21.31	0.15	7.28	0.30	-4.38
Unit 1, To-3, V20, #31	Collagen (small/medium sized mammal; phalange)	GrM-31356	0.1595	0.0007	14745	40	18216–17918	0.5	42.7	15.5	3.2	-18.92	0.15	7.82	0.30	-4.28
Unit 1, To-3, V20, #53	Collagen (*Vulpes*; pelvis)	GrM-31358	0.1609	0.0008	14675	40	18174–17840	0.9	42.4	15.2	3.3	-20.65	0.15	1.86	0.30	-4.29
Unit 1, To-3, V20, #108	Collagen (failed) (*Lepus*; scapula)	N/A	N/A	N/A	N/A	N/A	N/A	0.2	N/A	N/A	N/A	N/A	N/A	N/A	N/A	-4.31
Unit 2, Pit 6, Z-2, 23A, #838A	Collagen (*Vulpes*; femur); Glue paraloid	GrM-31359	0.1628	0.0008	14580	40	18059–17533	0.9	41.0	14.8	3.2	-19.35	0.15	3.80	0.30	-4.84/-4.89
Unit 2, Pit 6, Z-2, 23A, #838B	Collagen (*Vulpes*; vertebrae)	GrM-31374	0.1598	0.0007	14730	40	18209–17900	6.3	42.6	15.4	3.2	-19.27	0.15	4.26	0.30	-4.84/-4.89
Unit 2, Pit 6, Z-2, 23B, #444	Collagen (small/medium sized mammal; molar)	GrM-31360	0.1593	0.0007	14760	40	18225–17933	4.6	43.6	15.7	3.2	-19.46	0.15	9.33	0.30	-4.88
Unit 2, Pit 6, Z-3, 23A, #1106	Collagen (*Lupus*; phalange I)	GrM-31361	0.1629	0.0008	14580	40	18059–17533	9.5	42.0	15.0	3.3	-18.84	0.15	8.48	0.30	-4.33
Unit 4, Dw 4, 332Б, #57	Collagen (*Lepus*; pelvis)	GrM-31364	0.1624	0.0008	14600	40	18131–17596	4.4	40.9	14.6	3.3	-20.5	0.15	0.97	0.30	-4.01
Unit 4, Dw 4, 333A, #1	Collagen (*Lupus*; phalange I)	GrM-31365	0.1590	0.0008	14775	40	18231–17954	9.3	41.1	14.8	3.2	-19.37	0.15	6.10	0.30	-4.03
Unit 4, Dw 4, 333A, #2	Collagen (*Lupus*; metatarsus III)	GrM-31366	0.1603	0.0007	14705	40	18193–17872	7.5	39.8	14.4	3.2	-19.38	0.15	6.31	0.30	-4.05/-4.06
Unit 4, Dw 4, 334A, #161	Collagen (*Lepus*; femur) ; Glue paraloid	GrM-31367	0.1587	0.0008	14790	40	18239–17970	2.0	41.6	15.0	3.2	-20.55	0.15	1.66	0.30	-4.11/-4.12

agreement can be attributed to two outliers. The first, is GrM-31355 (Unit 1, To-3/2, V19, #532) where the agreement index is low (A=6.7%). This is anomalous because it is from To-3/2 and should therefore be found at least 9 cm deeper in the sequence of the *Toptalishche* than the other ages from the *Toptalishche*. This bone is a possible radius of a small/medium sized mammal though it appears to be gnawed or weathered, and its position may therefore be the result of either anthropogenic (e.g., trampling) or nonanthropogenic (e.g., burrowing) mixing of the *Toptalishche*.

Another age not in agreement is that of SacA-12040 (DW 2, Pit 6: Z-2a middle (To-2) (2005–2008) OS 08-01) where A=58.2%, just below the agreement is 60%. The sample is a *Canis lupus* metacarpal. It is difficult to explain why this age is older than the age of a charcoal sample from the same layer (DW 2, Pit 6: Z-2a middle (To-2) (2005–2008) OS 08-01) which is good agreement with the model.

As a result, the model was rerun excluding the two outliers resulting in high agreement indices (Figure 5; A_{model}=91.9%, $A_{overall}$=70.5%). The model shows that the ages from small mammals from the selected site features can be constrained from 18,248–17,992 years cal BP to 18,056–17,764 years cal BP with a site duration lasting between 0–429 years (SI2). The ages of the individual features can be further constrained with MBS 4 occurring between 18,184–17,856 to 18,185–17,862 years cal BP (span=0–320). The *Toptalishche* (To3) is constrained between 18,182–17,856 years cal BP (span=0–368). Pit 6 starts between 18,185–17,857 to 18,181–17,855 years cal BP (span=0–392). The layer within Pit can be further subdivided: Z2 is constrained to between 18,184–17,857 to 18,185–17,858 years cal BP (span=0–343) while Z3 is constrained to 18,185–17,857 to 18184–17859 years cal BP (span=0–279).

Discussion

This study has augmented the chronological framework for the Mezhyrich MBS 4 site, including features such as Pit 6 and the *Toptalishche*, through new radiocarbon dating of faunal remains from cultural layers. The new results provide a refined understanding of the temporal dynamics of the site's occupation, constraining the chronology to less than 429 years, excluding two outliers. The high overall fit of our model, which incorporates previous AMS ages, justifies excluding these outliers from our analysis.

Occupation frequency and duration of MBS 4

A primary objective was to determine the frequency and duration of occupations at Mezhyrich DW4. Compared to previous ages from MBS 4 and its surrounding area, the conventional ages obtained from the Kyiv laboratory were clear outliers in the chronostratigraphy. Later AMS ages, however, narrow the habitation timeframe to 18,296–17,486 years cal BP (Shydlovskyi *et al.*, 2023), and the newly obtained ages for the middle cultural layer align with this revised timeframe with modelling further refining them.

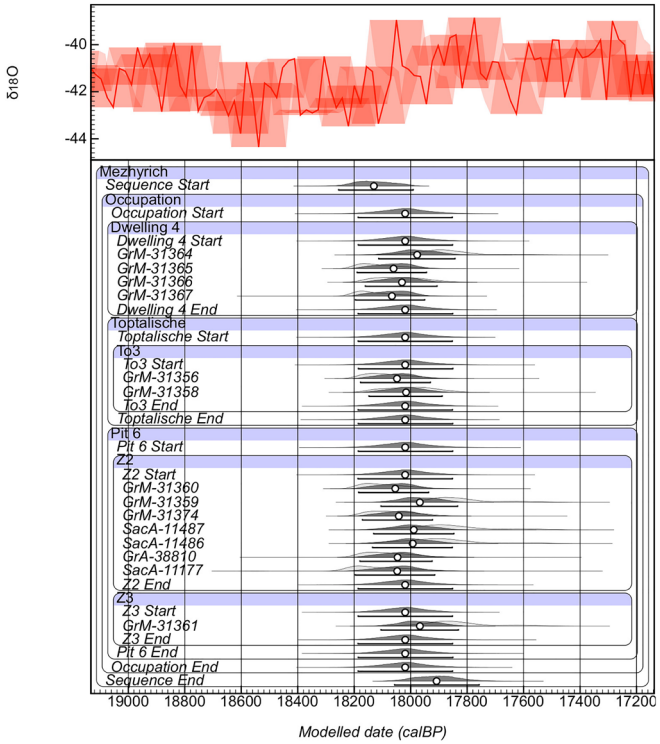

Figure 5. Results of the KDE Bayesian Start-End model of the radiocarbon ages.

The ages from cultural contexts show significant overlap, rendering it impossible to identify potential hiatuses in occupation. Specifically, the MBS 4 layers are attributed to 18,184–17,862 years cal BP, with no chronological evidence of gaps in occupation and a duration of less than 320 years. Despite this, stratigraphic evidence points to three distinct horizons in the MBS and pit areas. These occupations may have been brief, possibly lasting weeks, or involved multiple reoccupations over years, as suggested by the thinness of associated deposits. No clear temporal trend emerged among the MBS units, implying they were repeatedly and contemporaneously used, with potential relocations over time.

Our revised chronology does not unequivocally differentiate discrete occupational phases; rather, it suggests that these occupations were penecontemporaneous from a radiocarbon perspective. However, emerging evidence strongly indicates that skeletal remains of long-deceased individuals were deliberately scavenged and incorporated into site construction. This phenomenon, also documented at Kostenki 11-Ia approximately 7,000 years earlier, implies a persistent cultural tradition of reusing human remains in architectural contexts (Rey-Iglesia *et al.*, 2025).

Chronology of Pit 6 (Unit 2)

The chronology of Pit 6 reveals complexities, with layers Z2 and Z3 showing indistinguishable ages despite a 56 cm difference in depth, likely due to layer sloping. The outlier from Z2 (DW 2, Pit 6: Z-2a middle) further complicates the picture. Radiocarbon ages for Z-2 range from 15.3–14.6 ka uncal BP, corresponding to 18.8–17.5 ka cal BP, with the most reliable ages derived from charcoal samples. These narrow the timeframe of the second phase of the site's occupation to 18.0–17.6 ka cal BP (Haesaerts *et al.*, 2015; Shydlovskyi *et al.*, 2020; Shydlovskyi *et al.*, 2023).

Notably, two distinct age clusters emerged within Z-2: one spanning 14.810–14.730 ka uncal BP and the other 14.610–14.580 ka uncal BP, separated by a 120-year gap. However, artefacts from both clusters were found at the same depth, casting doubt on the correlation between radiocarbon ages and stratigraphic layers. Given the improbability of a pit maintaining integrity over such a long period without substantial alteration, it seems unlikely that the age range reflects the true chronology of Pit 6.

Chronology of the Toptalishche

In the Toptalishche, the youngest age (MZH, Unit 1, To-3/2) from the transitional zone between cultural layers 2 and 3 may indicate a post-occupation event and is excluded from further analysis. Previous studies obtained two ages from mammoth bone fragments in the upper cultural layer (To-3) south of MBS 1, which range from 14,730–14,660 uncal BP (18,221–17,746 cal BP; Shydlovskyi *et al.*, 2023). However, a bone from beneath the primary cultural layer yielded a younger age of 14,295 uncal BP (17,510–17,108 cal BP), raising concerns about its stratigraphic position, possibly due to post-depositional processes like rodent activity.

Unit 1 presents two distinct dating clusters, with the first ranging from 14,745–14,660 uncal BP and the second from 14,450–14,295 uncal BP (Shydlovskyi *et al.*, 2023). Mammoth bones from Pit 7 and Pit 8, associated with the same Unit, show older ages, possibly reflecting ancient collection practices. This consistency across various features suggests the active procurement of mammoth bones by settlement inhabitants, though dating mammoth bones may not accurately reflect operational periods (Shydlovskyi *et al.*, 2022).

Correlating internal layers of MBS 4 to external features

To resolve the synchronicity/asynchrony between MBS 4 and other site features, we propose viewing the objects within each Unit as functioning synchronously within specific periods, forming components of a single settlement module. Although individual features may have unique histories, the spatial clustering around MBS Units suggests a cohesive economic group. Thus, the pit layers cannot be isolated from the MBS Units in the same context. Radiocarbon ages of MBS 4, the *Toptalishche*, and Pit 6 cluster around the same timeframe, though Pit 6 shows a wider distribution, possibly due to the greater number of ages sampled. This clustering explains the significant variance in mammoth bone dating, with settlement ages from mammoth bones ranging widely between 15,400–14,300 uncal BP (18,900–16,600 cal BP), without forming visible peak values (Shydlovskyi *et al.*, 2022).

Isotopic analysis

Isotopic data from identified taxa, as shown in Figure 6, show that isotope values plot similarly to those of previous studies of similar time frames and contexts (Drucker *et al.*, 2018). Still, large canids (*C. Lupus*) from MBS 4 have slightly lower $\delta^{15}N$ values than previous measurements from Mezhyrich. Two fox samples cluster around earlier measurements, while one sample (Unit 1, To-3, V20, #53) plots low, comparable to the $\delta^{15}N$ values of hare species. A single hare sample also exhibits very low $\delta^{15}N$, suggesting the need for further investigation into $\delta^{15}N$ depletion or a reassessment of taxonomic attribution.

Site function

It has been observed that basic features as MBSs, production centres, hearths and storage pits are always located in a certain relationship, thus forming distinct functional *Units* (Shovkoplias, 1971), i.e., spatial (settlement) modules consisting of the remains of the MBS itself together with other household features around it. As a result of many years of research, the remains of four Units were discovered on the Mezhyrich settlement – four MBSs around which functionally differentiated features are located.

Others have suggested that MBSs may not have always functioned as dwellings. MBSs at sites like Anosovo, Mizyn and other similar structures, may not reflect dwellings. Rather, in these cases, the mammoth bones were likely deliberately laid over the site before being covered with soil, marking the end of a settlement's occupation, a pattern possibly influenced by religious ideas (Gavrilov, 2024; Sablin *et al.*, 2023). Other

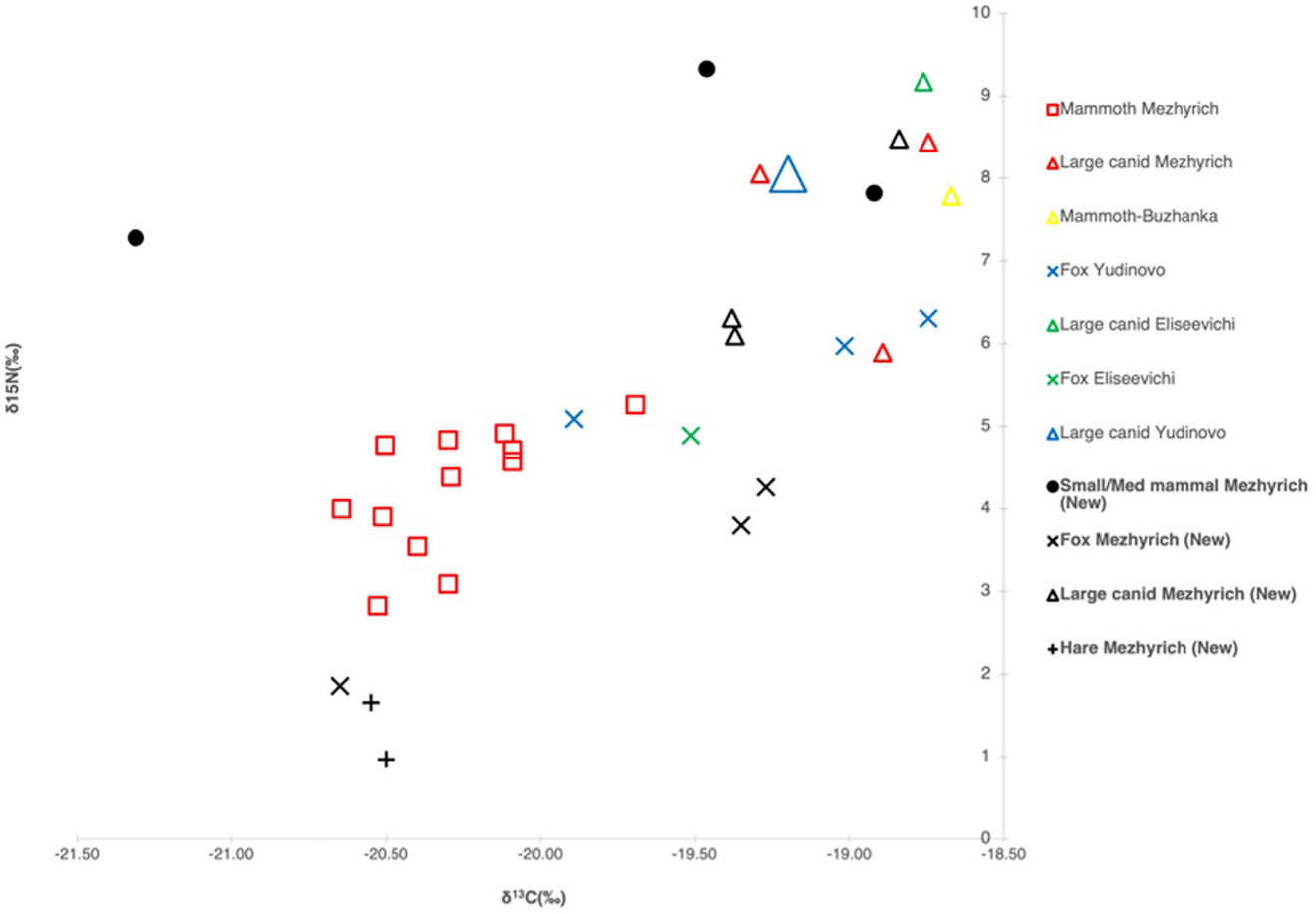

Figure 6. Stable isotopes of identified taxa from Mezhyrich compared to those from Drucker *et al.* (2018). Bolded text indicates newly presented samples.

structures, such as those at Kostenki 11 have been suggested to have been too large to have been covered dwelling structures and the relatively sparse occurrence of domestic tools may suggest other functions (Pryor *et al.*, 2020). Even among MBS site complexes where MBSs are thought to have served potentially different functions, the main criteria for distinguishing dwelling structures from other functional units are only assumed by the inclusion of associated features (e.g., artificial hollows, hearths, and cultural layers inside and outside of the structures (Zheltova, 2024). In such cases, others have suggested that a main way of identifying dwelling structures is through multiproxy analysis of the faunal remains (Djindjian, 2015).

While MBSs may have served different functions at other sites, and even possibly within Mezhyrich, our new chronological model lends support to the body of evidence suggesting that MBS 4 functioned primarily as a dwelling structure. The large amount of domestic activity testified by lithics and worked animal remains found both within and in associated features of MBS4, all tightly constrained around a timeframe of less than 429 years with distinct activity layers suggests that MBS 4 was a site that was used and returned to at a generational scale.

Thus, here, the Unit is a spatial settlement module consisting of the remains of the MBS itself together with the household objects around it and is the result of dwelling and other domestic activities.

Conclusion

New radiocarbon ages from Mezhyrich MBS4 and its surrounding features enhance our understanding of Late Pleistocene human activity at Mezhyrich, emphasising the importance of sampling strategy to interpret archaeological data. The newly derived chronology is consistent with a single occupation model, but cannot exclude repeated occupation within a maximum of several centuries around 18 ka cal BP. This provides insights into settlement dynamics and the use of MBSs in Eastern Europe and contributes to broader discussions about Late Pleistocene life in the East-Central European Plain.

Given the constant refinement of the radiocarbon dating, and the fact that the most recent ages originate from material with well-documented provenance from recent excavations, most of these ages likely reflect a duration of the settlement's existence. However, while KDE modelling effectively summarises the available chronological information, it does not necessarily provide an accurate reflection of through-time variation in occurrence counts. Peaks and troughs in the density distribution may not reliably represent actual increases or decreases in the occurrence of events over time, as radiocarbon datasets inevitably constitute an incomplete sample of the underlying phenomenon. As a result, the precise positions of the oldest (lowest) layers across various features remain uncertain.

Thus, future radiocarbon ages should include:

- Collecting a series of samples from the fill of Pit 6, layer Z-1.
- Obtaining samples from both the lower and upper layers of MBS 4's fill.
- Acquiring more pertinent samples from the lower layer of the *Toptalishche*.

In scenarios involving differences in the settlement's visitation stages by the prehistoric collective (i.e., anthropogenic layers) spanning several years or within a single generation, we underscore that correlating these with the site's radiocarbon chronology will be exceedingly challenging, given the inherent methodological limitations in accuracy. For a further refined assessment with Bayesian modelling, it would be valuable to have detailed information on the stratigraphic provenance of the aged samples alongside a robust understanding of the site's post-depositional processes.

Further research and analysis, incorporating a variety of dating techniques and multi-proxy sedimentary analysis focusing on depositional taphonomy, are needed to gain a more accurate understanding of the site's occupation and the duration of specific episodes within individual Units. Here, additional radiocarbon dating, focusing on charcoal samples and bones from smaller mammals, is crucial. By considering mammoth bone dating characteristics and integrating chronological information with the stratigraphy and spatial grouping of objects, a more nuanced interpretation of the site's history and its significance in the context of prehistoric human activity can be achieved.

Ethics and consent statement

Ethical approval and consent were not required.

Data availability

All radiocarbon ages analysed during this study are included in the main article along with their associated data. No additional datasets were generated or analysed during the current study.

Acknowledgements

The authors would also like to thank Marie Soressi, and Alexander Verpoorte support and discussions. Marharyta Chymyrys helped with taxonomic definition and handling samples and Igor Djakovic for discussions on radiocarbon modelling techniques.

References

Aurenche O, Kozlowski J, Kozlowski SK: **To be or not to be... Neolithic: "failed attempts" at neolithization in Central and Eastern Europe and in the Near East, and their final success (35,000-7000 BP).** *Paléorient.* 2013; **39**(2): 5–45.
Publisher Full Text

Boriskovskii PI: **Pushkarevskoe paleoliticheskoe zhilishche**. Moscow-Leningrad: Kratkie soobshcheniya Instituta istorii materialnoi kulturi AN USSR, 1940; **11**.

Chabai V, Stupak D, Veselskyi A, *et al.*: **The cultural and chronological variability of the epigravettian of the middle Dnieper basin.** *Arkheolohiia.* 2020; **2**(28): 5–31.
Publisher Full Text

Chu W, Nett JJ: **The past in dust: current trends and future directions in Pleistocene geoarcheology of European loess.** *J Quaternary Sci.* 2021; **36**(8): 1279–1292.
Publisher Full Text

Dee MW, Palstra SWL, Aerts-Bijma AT, *et al.*: **Radiocarbon dating at groningen: new and updated chemical pretreatment procedures.** *Radiocarbon.* 2020; **62**(1): 63–74.
Publisher Full Text

Djindjian F: **Identifying the hunter-gatherer systems behind associated mammoth bone beds and mammoth bone dwellings.** *Quatern Int.* 2015; **359–360**(2): 47–57.
Publisher Full Text

Drucker DG, Bocherens H, Péan S: **Isotopes stables (^{13}C, ^{15}N) du collagène des mammouths de Mezhyrich (Epigravettien, Ukraine): implications paléoécologiques.** *L'Anthropologie.* 2014; **118**(5): 504–517.
Publisher Full Text

Drucker DG, Stevens RE, Germonpré M, *et al.*: **Collagen stable isotopes provide insights into the end of the mammoth steppe in the central East European plains during the Epigravettian.** *Quaternary Res.* 2018; **90**(3): 457–469.
Publisher Full Text

Gaudzinski-Windheuser S: **An introduction to living structures and history of occupation at the Late upper paleolithic site of Oelknitz (Thuringia, Germany).** *Site-internal spatial organization of hunter-gatherer societies: case studies from the European Paleolithic and Mesolithic.* 2011; 127–140.

Gavrilov KN: **Who lived in the mammoth bone dwellings?** *L'Anthropologie.* 2024; **128**(2): 103261.
Publisher Full Text

Gladkih MI, Kornietz NL, Soffer O: **Mammoth-bone dwellings on the Russian Plain.** *Sci Am.* 1984; **251**(5): 164–175.
Reference Source

Gladkikh MI: **Nekotoryie kriterii opredeleniia kultumoi prinadlezhnosti pozdnepaleoliticheskih pamaiatnikov**. In: N. D. Praslov (Ed.), *Problemi paleolita Vostochnoi i Tsentralnoi Yevropy (Issues of Palaeolithic of Eastern and Central Europe)*. Moscow: Nauka, 1977; 137–143.

Gladkikh MI, Kornietz NL: **Otchet o raskopkakh mezhirichskogo pozdnepaleoliticheskogo poselenia v 1978 g**. (No. f. 64, 1978/106). Kyiv, 1979a.

Gladkikh MI, Kornietz NL: **Otchet o rabote pozdnepaleoticheskoi stoianke Mezhirich v 1979-1981 gg**. (No. f. 64, 1979-81/143). Kyiv, 1982.

Gladkikh M, Kornietz N: **Nova sporuda z kistok mamonta v Mezhyrichi.** *Visnyk AN URSR.* 1979b; **9**: 50–54.

Graeber D, Wengrow D: **The dawn of everything: a new history of humanity**.

Penguin UK, 2021.
Reference Source

Haesaerts P: **Mezhyrich: report on the 2005-2006 activities of the R.B.I.N.S. Team (Brussels, Belgium)**. (Zvit pro rozkopky verkhnopaleolitychnoho poselennia Mezhyrich u 2006 rotsi, Appendix 1 No. f. 64, 2006/65: 35-43). Kyiv, 2006.

Haesaerts P, Péan S, Valladas H, *et al.*: **Contribution à la stratigraphie du site paléolithique de Mezhyrich (Ukraine).** *L'Anthropologie.* 2015; **119**(4): 364–393.
Publisher Full Text

Higham T, Jacobi R, Basell L, *et al.*: **Precision dating of the Palaeolithic: a new radiocarbon chronology for the Abri Pataud (France), a key Aurignacian sequence.** *J Hum Evol.* 2011; **61**(5): 549–563.
PubMed Abstract | **Publisher Full Text**

Iakovleva L: **La cabane nº 1 de Mezine: une référence pour l'architecture des cabanes en os de mammouths.** *L'Anthropologie.* 2021; **125**(4): 102922.
Publisher Full Text

Iakovleva L, Djindjian F: **New data on Mammoth bone settlements of Eastern Europe in the light of the new excavations of the Gontsy site (Ukraine).** *Quatern Int.* 2005; **126**(1): 195–207.
Publisher Full Text

Iakovleva L, Djindjian F: **The mammoth bone dwellings of the Upper Palaeolithic settlement of Gontsy (Ukraine: a first synthesis).** *Археологія.* 2018; (4): 86–94.
Publisher Full Text

Iakovleva L, Djindjian F, Maschenko EN, *et al.*: **The late Upper Palaeolithic site of Gontsy (Ukraine): a reference for the reconstruction of the hunter–gatherer system based on a mammoth economy.** *Quat Int.* 2012; **255**: 86–93.
Publisher Full Text

Klein RG: **Ice-age hunters of the Ukraine.** *Sci Am.* 1974; **230**(6): 96–105.
PubMed Abstract | **Publisher Full Text**

Komar M: **Palaeogeographical interpretations of the palynological data from the Upper Palaeolithic Mezhyrich site (Ukraine).** *L'anthropologie.* 2015; **119**(4): 473–486.
Publisher Full Text

Kornietz NL, Gladkikh MI, Velichko AA, *et al.*: **Mezhirich.** In: A. A. Velichko (Ed.), *Arkheologiya i paleogeografiya pozdnego paleolita Russkoy ravniny.* Moscow: Nauka, 1981; 106–119.

Marquer L, Lebreton V, Otto T, *et al.*: **Charcoal scarcity in Epigravettian settlements with mammoth bone dwellings: the taphonomic evidence from Mezhyrich (Ukraine).** *J Archaeol Sci.* 2012; **39**(1): 109–120.
Publisher Full Text

Nuzhnyi D: **The epigravettian variability of the middle Dnieper river basin.** *Дослідження первісної археології в Україні.–Київ: Корвін Пресс.* 2008; 96–135.

Péan S: **Mammouth et comportements de subsistance à l'Épigravettien: analyse archéozoologique du secteur de la fosse nº 7 associée à l'habitation nº 1 de Mezhyrich (Ukraine).** *L'Anthropologie.* 2015; **119**(4): 417–463.
Publisher Full Text

Pidoplichko IG: **Mezhirichskie zhilishcha iz kostei mamonta.** *Izdatel'stvo Naukova Dumka, Kiev.* 1976.

Pidoplichko IG, Allsworth-Jones P: **Upper palaeolithic dwellings of mammoth bones in the Ukraine: Kiev-Kirillovskii, Gontsy, Dobranichevka, Mezin and Mezhirich.** BAR Publishing, 1998.
Reference Source

Prisiazhniuk VA: **The molluscs from the Paleolithic Mezhyrich site (Ukraine, Upper Pleistocene).** *L'anthropologie.* 2015; **119**(4): 464–472.
Publisher Full Text

Pryor AJE, Beresford-Jones DG, Dudin AE, *et al.*: **The chronology and function of a new circular mammoth-bone structure at Kostenki 11.** *Antiquity.* 2020; **94**(374): 323–341.
Publisher Full Text

Ramsey CB: **Methods for summarizing radiocarbon datasets.** *Radiocarbon.* 2017; **59**(6): 1809–1833.
Publisher Full Text

Reimer PJ, Austin WEN, Bard E, *et al.*: **The IntCal20 Northern Hemisphere radiocarbon age calibration curve (0–55 cal kBP).** *Radiocarbon.* 2020; **62**(4): 725–757.
Publisher Full Text

Reiss L, Mayr C, Pasda K, *et al.*: **Changing food webs before and during the Last Glacial Maximum based on stable isotopes of animal bone collagen from Lower Austria.** *J Quat Sci.* 2023; **38**(8): 1337–1356.
Publisher Full Text

Reiss L, Pasda C, Mayr C, *et al.*: **Barmaky food web reconstruction - Palaeoecology of the oldest post-LGM site in north-western Ukraine.** *Boreas.* (In Review).

Rekovets L, Nowakowski D, Lech K: **Analyse des micromammifères du site épigravettien de Mezhyrich (Ukraine).** *L'Anthropologie.* 2014; **118**(5): 518–537.
Publisher Full Text

Rey-Iglesia A, Pryor AJE, de Jager D, *et al.*: **Ancient biomolecular analysis of 39 mammoth individuals from Kostenki 11-Ia elucidates Upper Palaeolithic human resource use.** *Quat Environ Hum.* 2025; **3**(1): 100049.
Publisher Full Text

Rudynskyi MIa: **Doslidy v Mizyni v 1930 r.** Kyiv: Scientific Archive of Institute of Archaeology of the NAS of Ukraine, 1954.

Sablin M, Reynolds N, Iltsevich K, *et al.*: **The epigravettian site of Yudinovo, Russia: mammoth bone structures as ritualised middens.** *Environ Archaeol.* 2023; **30**(1): 50–70.
Publisher Full Text

Shipman P: **How do you kill 86 mammoths? Taphonomic investigations of mammoth megasites.** *Quat Int.* 2015; **359–360**: 38–46.
Publisher Full Text

Shovkoplias IH: **Mezinskaya stoyanka. K istorii srednedneprovskogo basseina v pozdnepaleoliticheskuyu epokhu**. Kyiv: Naukova dumka, 1965.

Shovkoplias IH: **Hospodarskopobutovi kompleksypiznoho paleolitu.** *Arkheolohiia.* 1971; **3**: 13–21.

Shydlovskyi PS, Haesaerts P, Tsvirkun O, *et al.*: **Zvit pro rozkopky verkhniopaleolitychnoho poselennia Mezhyrich u 2016.** *Scientific Archive of the Institute of Archaeology of the NAS of Ukraine.* 2017; **64**.

Shydlovskyi PS, Mamchur BV, Chymyrys MV, *et al.*: **Osteological materials from the household pit 6 at the mezhyrich settlement: interpretation of the finds.** *Archaeology and Early History of Ukraine.* 2020; **37**(4): 299–309.
Publisher Full Text

Shydlovskyi PS, Péan S, Tsvirkun O: **Archaeological context of Mezhyrich Upper Palaeolithic settlement with mammoth bone dwelling structures.** *Quaternary Perspectives.* 2019; **26**.
Reference Source

Shydlovskyi P, Tsvirkun O, Chymyrys M: **Issues of radiocarbon chronology of the Mezhyrich mammoth hunters' settlement.** *Кам'яна доба України: Збірник наукових статей. Випуск 22. До 80-річчя О. О. Кротової.* 2023; **22**: 86–103.
Publisher Full Text

Shydlovskyi PS, Tsvirkun OI, Péan S, *et al.*: **Spatial distribution of Mezhyrichian objects (Eastern Epigravettian): a model of seasonal mobility**. In: I. Sobkowiak-Tabaka, A. Diachenko, & A. Wiśniewski (Eds.), *Quantifying Stone Age Mobility: Scales and Parameters.* Cham: Springer International Publishing, 2022; 193–224.
Publisher Full Text

Soffer O: **The Upper Paleolithic of the Central Russian plain**. Elsevier, 1985.
Publisher Full Text

Soffer O: **Vozrast stoianki po dannym radiouglerodnogo analiza (C 14). Appendix 3**. In: *Otchet o rabote na pozdne-paleoliticheskoi stoianke Mezhirich v 1992 godu, Appendix 3. K.* Kyiv: Scientific Archive of the Institute of Archaeology of theNAS of Ukraine, 1993; 25–27.

Soffer O, Adovasio JM, Kornietz NL, *et al.*: **Cultural stratigraphy at Mezhirich, an Upper Palaeolithic site in Ukraine with multiple occupations.** *Antiquity.* 1997; **71**(271): 48–62.
Publisher Full Text

Talamo S, Fewlass H, Maria R, *et al.*: **"Here we go again": the inspection of collagen extraction protocols for ^{14}C dating and palaeodietary analysis.** *Sci Technol Archaeol Res.* 2021; **7**(1): 62–77.
PubMed Abstract | **Publisher Full Text** | **Free Full Text**

Tsvirkun OI, Shydlovskyi PS, Dudnyk DV, *et al.*: **Lithic processing complex of the fourth dwelling of the Mezhyrich Upper Palaeolithic settlement.** *Vita Antiqua.* 2021; (13): 55–86.
Reference Source

van der Plicht J, Palstra SWL: **Radiocarbon and mammoth bones: what's in a date.** *Quatern Int.* 2016; **406**(8)**: 246–251.**
Publisher Full Text

Velichko AA, Bojs MR, Adovasio JM, *et al.*: **Geologicheskie i geomorfologicheskie izucheniya Mezhirichskoj stoyanki v 1993 godu.** In: N. L. Kornietz (Ed.): *Otchet o rabote na pozdnepaleoliticheskoy stoyanke Mezhirich v 1993 godu. Appendix 5.* Kyiv: Scientific Archive of the Institute of Archaeology of the NAS of Ukraine, 1993a; 3439.

Velichko AA, Gribchenko YN, Kurenkova EI: **Otchet po rezul`tatam rabot na stoyanke Mezhirich.** In: Ninelj L. Kornietz (Ed.): *Otchet o rabote na pozdnepaleoliticheskoy stoyanke Mezhirich v 1992 godu. Appendix I.* 1993/129, Kyiv: Scientific Archive of the Institute of Archaeology of the NAS of Ukraine, 1993b; **64**: 17–22.

Velichko AA, Gribchenko YN, Kurenkova EI, *et al.*: **Litologicheskie i strukturnye svojstva vmeshhayushhip otlozhenij stoyanki Mezhirich (po rezul`tatam issledovanij 1993 1994 gg.).** In: N. L. Kornietz (Ed.): *Otchet o raskopkax pozdnepaleoliticheskoy stoyanki Mezhirich v 1994g. Appendix I.* 1994/114, Kyiv: Scientific Archive of the Institute of Archaeology of the NAS of Ukraine, 1994; **64**: 3044.

Verpoorte A: **Limiting factors on early modern human dispersals: the human biogeography of late Pleniglacial Europe.** *Quatern Int.* 2009; **201**(1): 77–85.
Publisher Full Text

Voevodskii MV: **Paleoliticheskaya stoyanka Pogon**. Moscow-Leningrad: Kratkie soobshcheniya Instituta istorii materialnoi kulturi AN SSSR, 1950; 31.

Voevodskii MV: **K voprosu o Pushkarevskom paleoliticheskom zhilishche (stoyanka «Paseka»).** In: *Iskopaemii chelovek i yego kultura na territorii SSSR, Uchenie zapiski MGU.* Moscow: Trudi instituta antropologii, 1952; **158**.

Yefimenko PP: **Pervobitnoe obshchestvo. Ocherki po istorii paleoliticheskogo vremeni**. Kyiv: AS USSR Publishing, 1953.

Zheltova MN: **"Houses" for the living and the dead in the Palaeolithic of Kostenki.** *L'Anthropologie.* 2024; **128**(2): 103260.
Publisher Full Text

Open Peer Review

Current Peer Review Status: ? ? ✓ ✗

Version 1

Reviewer Report 19 January 2026

https://doi.org/10.21956/openreseurope.21756.r57264

© **2026 Reynolds N.** This is an open access peer review report distributed under the terms of the Creative Commons Attribution License, which permits unrestricted use, distribution, and reproduction in any medium, provided the original work is properly cited.

✗ **Natasha Reynolds**
Universite de Bordeaux, Talence, Nouvelle-Aquitaine, France

Chu et al. (2025) present new radiocarbon results for the important Late Upper Palaeolithic site of Mezhyrich, Ukraine, and discuss their implications for the interpretation of the site, especially concerning phases of activity.

The site of Mezhyrich is best known for its remarkable mammoth bone structures. These structures, found at multiple sites in Eastern Europe, have usually been seen as the remains of dwelling structures. In recent years this interpretation has been subject to increased debate – not simply, as Chu et al. state, because “most were excavated decades ago”, but because new critical attention has been paid to the arguments that underlie this interpretation, including the taphonomy of the structures and the feasibility of constructing dwellings, sometimes many metres in diameter, from mammoth remains (e.g. Gavrilov 2015). New data concerning chronology, seasonality and faunal assemblage compositions has also helped to improve our understanding of these structures (e.g. Pryor et al. 2020, Sablin et al. 2025, Rey-Iglesia et al. 2025).

Our overall knowledge of the chronology of Late Upper Palaeolithic Eastern Europe sites remains poor, and is often reliant on radiocarbon dates of dubious accuracy. Thanks to previous work at Mezhyrich (Haesaerts et al. 2015), this site was actually already relatively well-dated, but the obtention of new dates is still very welcome.

However, there are some problems with the current version of the paper that I believe need attention from the authors. First, there is a problem of over-interpretation of radiocarbon dating results and ignoring of error estimates. This is seen particularly in the section on Chronology of Pit 6 (Unit 2). It is not appropriate, statistically, to search for “clusters” within a very small number of dates which apparently all overlap at 95.4% probability once calibrated. The authors state that “Notably, two distinct age clusters emerged within Z-2: one spanning 14.810–14.730 ka uncal BP and the other 14.610–14.580 ka uncal BP, separated by a 120-year gap.“ This is only the case if you entirely ignore the error estimates that are attached to these ages. No statistical testing of these “clusters” was carried out.

Through the paper there is a problem of treating radiocarbon age estimates as precise point values, rather than as probability distributions. The real age of the samples will only rarely match the median of the distribution. Furthermore, radiocarbon ages should always be cited with their error estimates – these are omitted throughout the paper. More care also needs to be taken in the citing of "ranges" of radiocarbon dates – again, it's not appropriate to ignore the error values when giving a range of dates.

The second problem requires a different type of attention. In the final sections of the paper, the authors write that "While MBSs may have served different functions at other sites, and even possibly within Mezhyrich, our new chronological model lends support to the body of evidence suggesting that MBS 4 functioned primarily as a dwelling structure." However, there is no argument developed anywhere in the paper to support this conclusion. As mentioned above, the current debate on the interpretation of mammoth bone structures has numerous axes, including taphonomy and feasibility. However, this paper does not engage with any of these aspects of the debate. The authors suggest that their dating work "lends support" to the interpretation of MBS 4 as a dwelling structure, but it is not clear how it lends support to this interpretation over any other possibilities: for example, as suggested for other sites, that it was a ritualised midden (Sablin et al. 2025) or could have been used for food storage (Pryor et al. 2020). In any case it is not clear to me how chronological work alone could be used to distinguish between such possibilities. In order to argue for one interpretation over another, further arguments beyond chronology need to be presented. These are absent from this paper, meaning that there is a disconnect between the results of the chronological study and the paper's conclusions.

There are a few other points of varying degrees of significance that the authors might like to consider:
1. What is the evidence for the mammoth remains having "likely been primarily obtained through scavenging"? Chu et al. write that "The mammoth bones used in the construction of MBS 4 were sourced from a minimum of 37 individuals, predominantly from natural accumulations, though some were obtained in anatomical position as evidenced by at least one freshly deceased mammoth carcass (Gladkih et al., 1984)." However, in the cited paper by Gladkih et al., it is only stated that "The bones from the different carcasses vary greatly in their degree of preservation. Indeed, the variation is so great that it suggests *some* [my emphasis] of the bones were picked up from skeletons of long-dead animals." This is quite different from saying that the bones were "predominantly from natural accumulations".
2. Numerous recent papers on the debate around mammoth bone structures are not cited here – for example, Gavrilov (2015), Sergin (2019), Khlopachev & Gavrilov (2019), Khlopachev (2021), Oliva (2021).
2. Background section – omits the contribution of Rogachev (1962) to the development of the dwellings interpretation.
3. "meso-faunal osseous samples from three species (Vulpes sp., Lepus sp., Lupus sp.)" – the text should make it clear that some samples were from non-identified species. It's a pity that ZooMS wasn't used to make determinations in these cases.
4. "small mammals" – although it's a little outside my area of expertise, I think in zooarchaeology this term typically refers to animals that are considerably smaller than wolves or foxes (e.g. rodents). This usage may therefore be confusing to the reader.
5. Figure 5 – It should be made clear in the caption that this is the version of the model that was run excluding outliers.
6. "reusing human remains in architectural contexts" – this wording is unfortunately confusing, as

it suggests that human remains (rather than mammoth remains) were included in the structure. The use of “individuals” in the preceding sentence of the manuscript is also unclear – it’s not obvious at a glance that it refers to mammoths.

Although this review could not be as positive as I would have liked it to be, I remain very glad to see new research on these structures. I hope that the authors will be able to take these comments in the constructive manner they are intended, and develop their arguments further. I very much look forward to further contributions from them as their research continues.

References

1. Chu W, Shydlovskyi P, Maier A: A revised radiocarbon chronology for the mammoth bone structures and associated features at Mezhyrich, Ukraine. *Open Research Europe*. 2025; **5**. Publisher Full Text
2. Haesaerts P, Péan S, Valladas H, Damblon F, et al.: Contribution à la stratigraphie du site paléolithique de Mezhyrich (Ukraine). *L'Anthropologie*. 2015; **119** (4): 364-393 Publisher Full Text
3. Khlopachev G: Les cabanes de type « Anosovka-Mézine » du site de Yudinovo : éléments de construction, architecture, classification. *L'Anthropologie*. 2021; **125** (4). Publisher Full Text
4. Oliva M: Mammoth bone structures: A Comparison of Dolní Věstonice and Spadzista Street Site in Kraków. *L'Anthropologie*. 2021; **125** (4). Publisher Full Text
5. Pryor A, Beresford-Jones D, Dudin A, Ikonnikova E, et al.: The chronology and function of a new circular mammoth-bone structure at Kostenki 11. *Antiquity*. 2020; **94** (374): 323-341 Publisher Full Text
6. Rey-Iglesia A, Pryor A, de Jager D, Wilson T, et al.: Ancient biomolecular analysis of 39 mammoth individuals from Kostenki 11-Ia elucidates Upper Palaeolithic human resource use. *Quaternary Environments and Humans*. 2025; **3** (1). Publisher Full Text
7. Sablin M, Reynolds N, Iltsevich K, Germonpré M: The Epigravettian Site of Yudinovo, Russia: Mammoth Bone Structures as Ritualised Middens. *Environmental Archaeology*. 2025; **30** (1): 50-70 Publisher Full Text
8. K. N. Gavrilov: “Dwellings” of the Anosovo-Mezin Type: Origins and Interpretation. *Stratum plus.* 2015. No.1.
9. Mikhail I. Gladkih, Ninelj L. Kornietz and Olga Soffer: Mammoth-Bone Dwellings on the Russian Plain. *Scientific American*. Vol. 251, No. 5 (November 1984) pp. 164-175. Reference Source
10. Khlopachëv, G. A., and K. N. Gavrilov: Paleoliticheskie zhilishcha anosovsko-mezinskogo tipa: Konstruktivnye osobennosti i problema interpretatsii.*Rossiiskaia Arkheologiia*. 2019 (4): 27–42.. Reference Source
11. V. Ya. Sergin: Dwellings or sanctuaries?. *Stratum plus*. 2019, 99-110. Reference Source
12. Rogachëv, A. N: Ob anosovsko-mezinskom tipe paleoliticheskikh zhilishch na Russkoi ravnine. *Kratkie Soobshcheniya Instituta Arkheologii*. 1962; 92: 12–17. Reference Source

Is the work clearly and accurately presented and does it cite the current literature?

Partly

Is the study design appropriate and does the work have academic merit?

Partly

Are sufficient details of methods and analysis provided to allow replication by others?

Yes

If applicable, is the statistical analysis and its interpretation appropriate?
Partly

Are all the source data underlying the results available to ensure full reproducibility?
Yes

Are the conclusions drawn adequately supported by the results?
Partly

Competing Interests: No competing interests were disclosed.

Reviewer Expertise: Upper Palaeolithic archaeology of Europe, especially Russia; radiocarbon chronology; lithic analysis; archaeological theory; Soviet and post-Soviet archaeological history; mammoth bone structures

I confirm that I have read this submission and believe that I have an appropriate level of expertise to state that I do not consider it to be of an acceptable scientific standard, for reasons outlined above.

Reviewer Report 21 November 2025

https://doi.org/10.21956/openreseurope.21756.r62139

© 2025 Wiśniewski A. This is an open access peer review report distributed under the terms of the Creative Commons Attribution License, which permits unrestricted use, distribution, and reproduction in any medium, provided the original work is properly cited.

Andrzej Wiśniewski
University of Wrocław, Wrocław, Poland

The article addresses several very important issues: 1. assessment of the age of MBS4 and assessment of the chronological relationship between cultural layers from MBS and peripheral structures.The authors answer the questions posed in accordance with current methods, providing very important results that clarify the chronology of the analysed objects and the time of their use. I have no substantive comments. I rate the article as very excellent.
I have only a few grammatical comments regarding the spelling of names in references, and in one case the full title of the publication needs to be provided. See the list below.
1. Dee MW, Palstra SWL, Aerts-Bijma AT, et al.: Radiocarbon dating at **groningen**
2. Gaudzinski-Windheuser S: An introduction to living structures and history of occupation at the Late **upper paleolithic** site of Oelknitz
3. Pidoplichko IG, Allsworth-Jones P: Upper **palaeolithic**
4.Rekovets L, Nowakowski D, Lech K: Analyse des micromammifères du site épigravettien de Mezhyrich (Ukraine). L'Anthropologie. 2014 - Complete the title of the publication.

I would suggest correcting Figure 3. The hearts should be more prominent. It looks as if the figure

was drawn by hand, especially the pits and Toptalishche structures are strangely marked.

Is the work clearly and accurately presented and does it cite the current literature?
Yes

Is the study design appropriate and does the work have academic merit?
Yes

Are sufficient details of methods and analysis provided to allow replication by others?
Yes

If applicable, is the statistical analysis and its interpretation appropriate?
Yes

Are all the source data underlying the results available to ensure full reproducibility?
Yes

Are the conclusions drawn adequately supported by the results?
Yes

Competing Interests: No competing interests were disclosed.

Reviewer Expertise: Palaeolithic archaeology, Geoarchaeology, Technology, Settlement strategies

I confirm that I have read this submission and believe that I have an appropriate level of expertise to confirm that it is of an acceptable scientific standard.

Reviewer Report 21 November 2025

https://doi.org/10.21956/openreseurope.21756.r62138

© 2025 Murphree W. This is an open access peer review report distributed under the terms of the Creative Commons Attribution License, which permits unrestricted use, distribution, and reproduction in any medium, provided the original work is properly cited.

?

William Chase Murphree
Universidade do Algarve, Faro, Faro District, Portugal

This paper is focused on providing a revised chronology for the late Pleistocene Mammoth bone structure (MBS) 4 from Mezhyrich (Cherkasy Oblast, Ukraine). The goals of this paper were to better understand the occupational history of MBS 4. Using new ^{14}C results, the authors have provided a new short chronological framework for the occupations of MBS 4 and it's surrounding features to a short window of around 429 years.

Generally, I thought the paper is well written, very interesting, and has a solid structure. However, I do have some specific comments and questions regarding the stratigraphic context of these

samples. I also have some minor comments as well. I hope my comments and suggestions are constructive for the authors and fixable.

Main comments:
Overall, I found the descriptions of the context of the samples and stratigraphic descriptions are lacking and hard to follow throughout the text, especially in regards to MBS 4. Considering how important context is to the premise of this paper and its conclusions, this issue is problematic but fixable.

Starting in the background chapter, I would suggest a full revision of Figure 4. It is unclear what the section photograph on the right is referring to, the current version is missing key points of overlap with the section drawing. I would suggest adding labels on the photograph indicating the layers to improve the readability of the figure as well as adding markers to show the square ID, especially if the photo is from the same location as the drawing. If the two images are not from the same location then they should be labelled as such. Otherwise both described in detail in the caption.

Something that I feel that is relatively ambiguous throughout the discussion and tables is the stratigraphic context for the samples from MBS 4 (Unit/ DW 4). This information is not included in Table 3 and is glossed over in the discussion. The authors only provide a relative height from surface in Table 3. The other samples from Pit 6 and the toptalishche have layer designations. This comes off as confusing to me as the authors repeatedly refer to three distinct layers within MBS 4 (Unit/DW 4) and the importance of understanding the occupation history throughout the text but then do not state from where the samples are coming from. I think it would help improve the discussion or conclusion if they would provide more detail on layers or relative position the samples are taken from in Table 3 and in Figure 4 or if this data is not available state this more explicitly in the text. It's understandable that samples maybe have been procured from an earlier excavation or isn't available but I believe that should be explicit in the text. Additionally, in the discussion section for MBS 4, I don't quite understand how occupations can be both contemporaneous and yet be in stratigraphically distinct horizons. I think the phrasing of this section should be clarified.

Reproducibility:
Currently, there is no code available with this paper. The authors also mention SI2 (pg. 11) in the results, but it is currently unavailable online.

Minor comments:
1. Within the text and tables the authors occasionally alternate between using MBS and DW without giving a clear definition for each phrase. It a bit difficult to follow through the text. I would suggest these terms be defined simply in the background section to improve the readability throughout the rest of the text.
2. Section on how units are defined should be in the background as well. I understand the authors choice to include this section in the discussion but prior to this section it was unclear if unit referred to the MBS/DW or excavation area in which they were found. Possibly they could include a sentence or two in the background section to clarify.
3. In the Chronology section, the three cultural layers/ phases is a bit confusing with how it's worded. All three phases have some overlap in terms of dating so the hiatuses between phases isn't very clear in the current text.

4. Following up on the three phases, It also is not clear what the authors meant by three cultural layers within the MBSs. Does this suggest that within the last two phases there are multiple sublayers within the individual MBSs? I think this section should be revised for greater clarity.

Is the work clearly and accurately presented and does it cite the current literature?
Yes

Is the study design appropriate and does the work have academic merit?
Yes

Are sufficient details of methods and analysis provided to allow replication by others?
Partly

If applicable, is the statistical analysis and its interpretation appropriate?
I cannot comment. A qualified statistician is required.

Are all the source data underlying the results available to ensure full reproducibility?
Partly

Are the conclusions drawn adequately supported by the results?
No

Competing Interests: No competing interests were disclosed.

Reviewer Expertise: Geoarchaeology; Microstratigraphic analysis

I confirm that I have read this submission and believe that I have an appropriate level of expertise to confirm that it is of an acceptable scientific standard, however I have significant reservations, as outlined above.

Reviewer Report 28 October 2025

https://doi.org/10.21956/openreseurope.21756.r61253

© 2025 Heaton T. This is an open access peer review report distributed under the terms of the Creative Commons Attribution License, which permits unrestricted use, distribution, and reproduction in any medium, provided the original work is properly cited.

?

Timothy J Heaton
University of Leeds, Leeds, England, UK

A revised radiocarbon chronology for the mammoth bone structures and associated features at Mezhyrich, Ukraine
19th October 2025

Summary

The paper provides new ^{14}C dates and a re-analysis of an interesting archaeological site in Mezhyrich (Cherkasy Oblast, Ukraine) where mammoth bone structures from the Late Pleistocene have been discovered. Specifically, the authors have:

1. Provided a set of 11 new AMS ^{14}C dates on samples from the site (Units 1, 2 and 4)
2. Combined these with existing AMS dates from the same units obtained by others
3. Fitted an updated chronological model using OxCal and a KDE modelling approach

I felt the paper is very nicely written. It provided a very engaging and readable story. I enjoyed reviewing it, and it certainly taught me new things.

I do however have some specific questions about the modelling approach (and the need for a KDE/non-parametric approach). I hope/think that these queries can be addressed by the authors. I have written a fair bit below (but this is mainly for explanation). I hope my actual suggestions for edits to address these queries (given in the appropriate section) are relatively simple/quick.

I hope my comments/suggestions are useful and constructive.

Main Review Comments on Modelling

My specific queries related to the modelling are provided below:

Do we need a KDE approach?

The authors say that they use a KDE modelling approach in their analysis. However, it is unclear what this corresponds to and critically what it means. The model presented in Fig 5 appears to have some internal phases/groupings (MBS 4, Toptalische, Pit 6) some of which have further phases/subgroupings. Within each grouping there are then the individual ^{14}C samples. What dates exactly are being modelled non-parametrically (all the dates; the dates within each group; the start/end of each group/sub-group)? And why is this needed?

To me, incorporating a KDE model into a begin/end phase approach makes it very unclear both what the prior information actually incorporated into the model is, and more importantly what effect it will have on the resultant inference.

In my personal opinion, the KDE model here seems rather unnecessary – especially when you have a lot of genuine prior information and not that many dates. Is there a reason why a much more traditional uniform phase type model isn't more useful and appropriate – not least in terms of clarity of interpretation and explanation?

Outliers in a KDE modelling approach

Related to the above, I do not understand what an OxCal agreement score would mean (or how it should be interpreted) in a context where you have specifically aimed to place no assumption on the form of the calendar age distribution between the start/end dates (by using a KDE). How can you tell if something is an outlier in such a context?

This score really just appears to flag those two samples which determine the start/end of the (non-parametric) phase. By removing these you are substantially shrinking the range of the model (i.e.,

and hence your interpretation). However, under a KDE model I am not sure you really have solid grounds to use agreement to identify such outliers.

I do not believe you can get reliable/quantitative information on which samples are outliers without making some assumption about the form of the calendar distribution (and which don't fit well).

Personally, I think you would be better fitting a standard uniform phase type model as that seems to effectively be what you have used as an argument to eliminate the two ^{14}C samples with the oldest/youngest dates anyway.

What is actually being modelled?

At some points in the paper you refer to your motivation being to perform an independent analysis of MBS 4. However, this doesn't appear to be the actual model fitted as you have used samples from other units too.

This is fine, but I am not sure that you can say that you are doing an independent analysis of MBS4 when most of the dates/samples that you are using for inference come from different Units entirely (4/16 from Unit 1; and 9/16 from Unit 2 (Pit 6)? In particular when the most recent date of your phase analysis (pre-outlier removal) seems primarily determined by your 1st sample in Table 3 which comes from Unit 1:
Unit 1, To-3/2, V19, #532 which has a ^{14}C age of 14295 ^{14}C yr BP (almost 500 ^{14}C yrs more recent than all other samples)
while the last is determined by SacA-12040 which comes from Unit 2, Pit 6 which has a ^{14}C age of 15320 ^{14}C yr BP.

Failure to combine measurements on the same sample in model

It seems (from Fig 5 and Table 2) that the model does not combine measurements on the same sample (if this is what *idem* denotes) but treats them as though they are independent samples with potentially different calendar ages. For example, the model in Fig seems to consider GrA-38810 and SacA-11177 as though they are separate samples – whereas the Table suggests they are repeat measurements of the same sample and so must have the same calendar age. These repeated samples need to be combined (into a single sample) before being introduced into the model – not allowed to have two separate calendar ages.

Suggestion that there are distinct clusters in Pit 6 and Toptalishche

On pg 12 you suggest there are distinct clusters in these two units. Is this based solely on Fig 5 (or from other information). Personally, I think it is hard to say confidently (based on Fig 5) that there are two distinct clusters. For example, in Pit 6 Z2 there seem only 6 samples that have been analysed and they seem to all overlap in age. I would therefore remove this comment. Equally based on Fig 5 there isn't much evidence that there are two distinct dating clusters in To3 based purely on 14C – there are only three samples analysed here. Or is this statement based on other evidence not presented here?

Reproducibility/Availability of Code:

Currently there is no code or dataset attached to the paper (or at least in the version that I have access to). There is a suggestion of an SI but it's not on the journal portal.

Specific Suggestions for Revisions/Edits:

To address the above comments, I would ideally like to see:

1. Model re-run ensuring *idem* measurements are modelled as having the same calendar age (if these relate to same actual object/sample). This is important.
2. Personally I would entirely ditch the KDE modelling component (as I am not sure what it actually means when included as part of a larger model) and just fit a traditional phase model that is much more easily explainable (both in terms of what the model is, and how it influences the analysis). At the least I would like to know that the results are robust to the KDE assumption. A more traditional parametric model may also allow you identify outliers in a more robust/rigorous manner.
3. Code and data (as e.g. csv file) should made available (ideally with a DOI via Zenodo). Data should not just be in a table in the manuscript. Even if there is an SI, I would suggest that storing it in a more accessible online repository is important for reproducibility.
4. Some relatively minor rewording about (and further explanation) about why you have chosen to include some units but not others, and rephrasing to ensure you do not give the idea you have done an independent analysis of MBS4 (when much of the analysis seems influence by the other units). Currently it's not entirely clear why you have chosen BMS 4 and Pit 6 (but not included, e.g., AMS dates from other pits)

Minor Points/Comments:

1. Introduction - Please can you give specific/approximate calendar dates for the late pleniglacial period? This would aid readers who might not know this nomenclature/specific period to compare with other work more easily. This is especially critical as it only seems to be used as a term once – you later change to late Pleistocene and/or Paleolithic.
2. I found it slightly confusing when MBS 4 was first introduced (pg 3) as to what this was – I wasn't sure if it was all four structures or just the 4th one. I had to infer from the abstract it was just one of them. I would suggest that to clear this up, when you first introduce MBS in the paragraph before that you might name all four, i.e., *"A key site to this debate is Mezhyrich (Межиріч), situated in the Middle Dnieper Basin of Ukraine known for its exceptional preservation of four Mammoth Bone Structures (denoted in our manuscript as MBS 1, 2, 3 and 4 respectively) between 12–24 m2 in diameter (Figure 1)."* You might then need to be consistent with referring to MBSs (multiple structures) or a specific MBS. For example when referring to their first discovery (pg4) you could specify the initial excavations revealed MBS 1- 3; …
3. Pg 4 – Move up LGM abbreviation to 1st usage of term last glacial maximum
4. Pg 8/9 – The three phases as described in the manuscript have overlapping calendar ages so I am confused why you say there are hiatuses between them – please can you explain?
5. I do not understand the sub-analysis of phase timings on pg11 – are these obtained by rerunning the analysis again just on these samples? Or are they somehow obtained from the single initial model (i.e. you have start/end phases for all these other bits)
6. Figure 5 – Suggest make clear from caption that this is the model after the *outliers* have been removed.
7. Conclusion – you have changed from using the term provenience to provenance. Is there a reason for this? Suggest you should be consistent.

Is the work clearly and accurately presented and does it cite the current literature?

Yes

Is the study design appropriate and does the work have academic merit?
Yes

Are sufficient details of methods and analysis provided to allow replication by others?
Partly

If applicable, is the statistical analysis and its interpretation appropriate?
Partly

Are all the source data underlying the results available to ensure full reproducibility?
Partly

Are the conclusions drawn adequately supported by the results?
Partly

Competing Interests: No competing interests were disclosed.

Reviewer Expertise: Radiocarbon; Statistics

I confirm that I have read this submission and believe that I have an appropriate level of expertise to confirm that it is of an acceptable scientific standard, however I have significant reservations, as outlined above.